CITY OF HOUSTON
SAFE SIDEWALK PROJECT
IDC, INC.

PROJECT STREET LIST
WBS NO. N-00610A-00H4-3

Site Number	Key Map Location	Project Title	Project Limits	Council District
1	454 T	Kelley St.	US 59 Frontage Rd. to Wayne	B
2	454 U	Lavender St.	Cavalcade to Pardee	B
3	415 S	Lucerne St.	Little York to Tautenhahn	B
4	415 J	Suburban Rd.	Mount Houston to Winfield	B
5	415 J	Winfield Rd.	Swan River to River Trail	B
6	415 N	Foy Lane	Hopper to Hartwick	B
7	297 Z	Kindwood Dr.	High Valley to Sweetstem	E

PROJECT STREET LIST
WBS NO. N-00610A-00H5-3

Site Number	Key Map Location	Project Title	Project Limits	Council District
8	493 H	Hickory St.	Dart to Winter	H
9	452 H	Victoria Dr.	Volley to Arlington	H
10	453 W	13th E. St.	Cortlandt to Beverly	H
11	452 Z	13th W. St.	Dorothy to Herkimer	H
12	453 N	33rd St.	Burrus Elementary at Link	H
13	492 G	Roy St.	Center to Schuler	H
14	492 G	Cornish St.	Radcliff to T. C. Jester	H
15	453 N	39th St.	Yale to Main	H
16	495 A	Port St.	Waxahachie to Laredo	H
17	452 Z	Shepherd Dr.	12th to 13th	H
18	453 W	Heights Blvd.	14th to 15th	H
19	413 S	Nordling Rd.	E. Little York to E. Canino	B

20	494 L	Solo St.	Coke to Providence	H
21	492 H	Patterson St.	Washington to IH-10 Frontage Rd.	H
22	453 Z	Terry St.	Egypt to Malvern	H
23	494 N	N. St. Charles St.	Canal to Navigation	H

77050

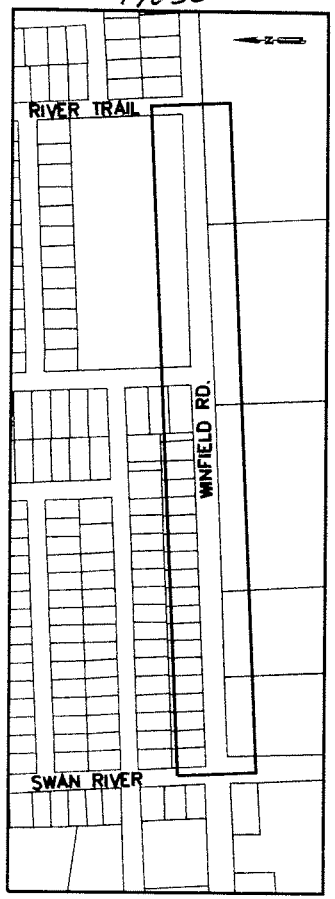

WINFIELD ROAD
KEY MAP 415J
COUNCIL DISTRICT B
NTS
77050

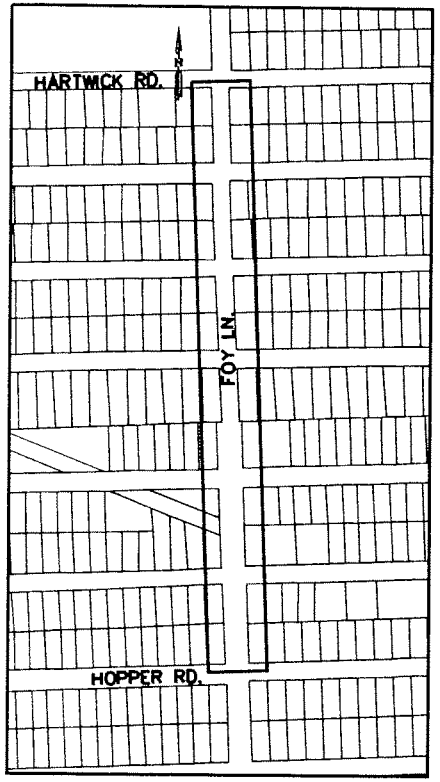

FOY LANE
KEY MAP 414N
COUNCIL DISTRICT B
NTS
77093

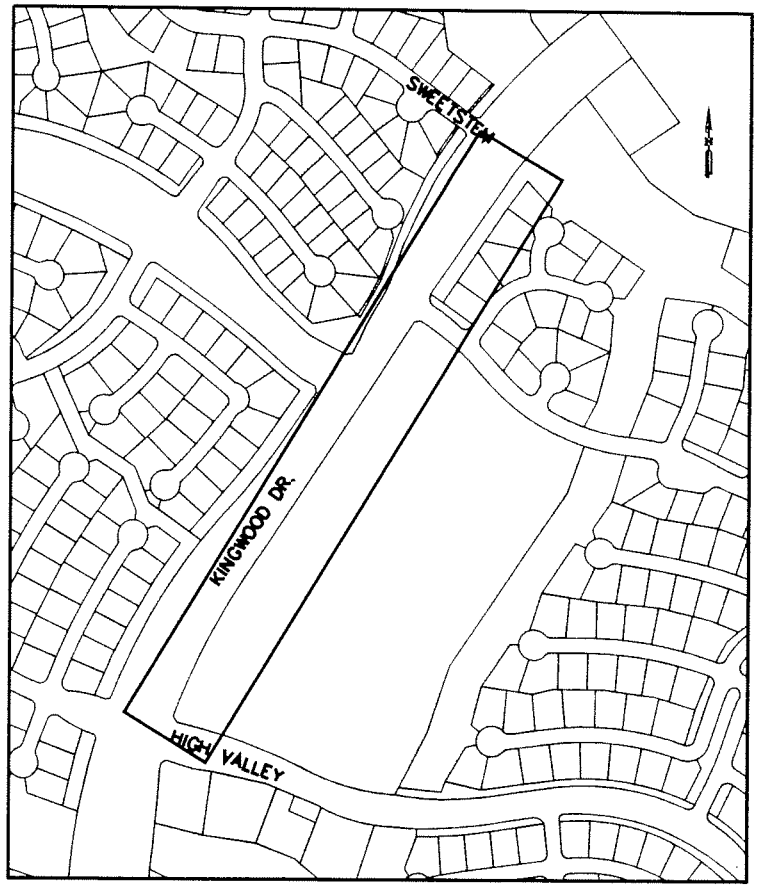

KINGWOOD DRIVE
KEY MAP 297Z
COUNCIL DISTRICT E
NTS
77345

NO.	REVISIONS	DATE

IDC

SURVEYED BY: UEI
FB NO. P5466

CITY OF HOUSTON
DEPARTMENT OF PUBLIC WORKS AND ENGINEERING

SAFE SIDEWALK PROJECT
LOCATION MAPS
PROJECT H4

WBS NUMBER
N-00610A-00M4-3
N-00610A-00M5-3
DRAWING SCALE
NTS
CITY OF HOUSTON PM
SAM KANU, P.E.
SHEET NO. 2 OF 2

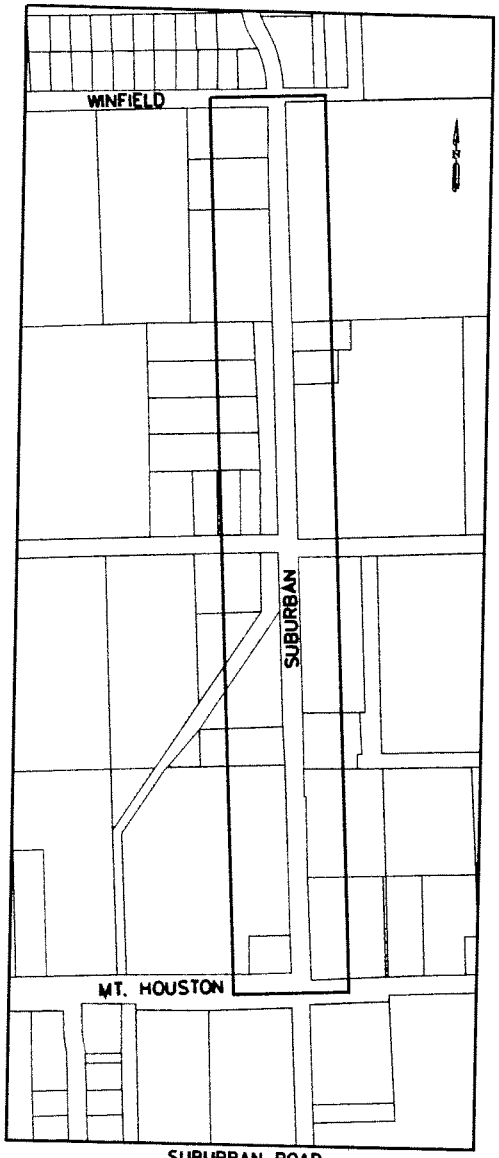

SUBURBAN ROAD
KEY MAP 415J
COUNCIL DISTRICT B
NTS
77050

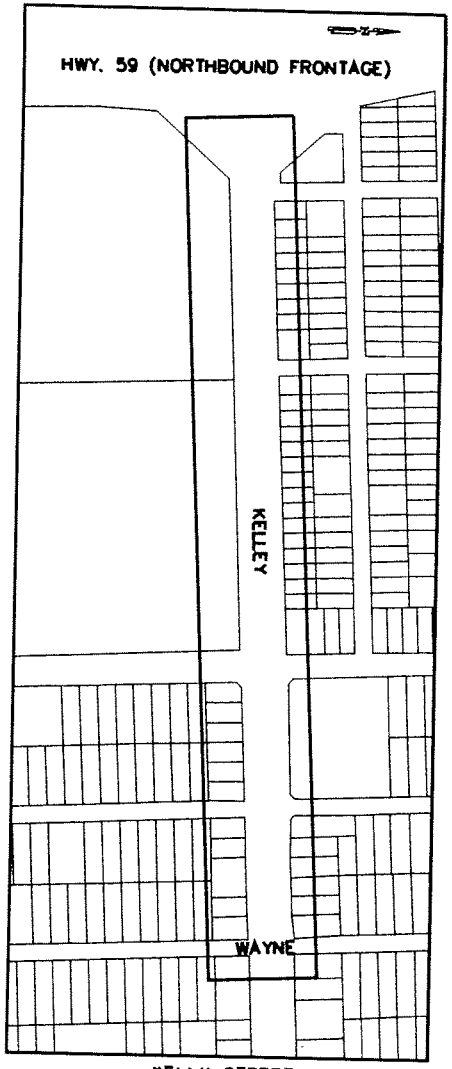

KELLY STREET
KEY MAP 454T
COUNCIL DISTRICT B
NTS
77026

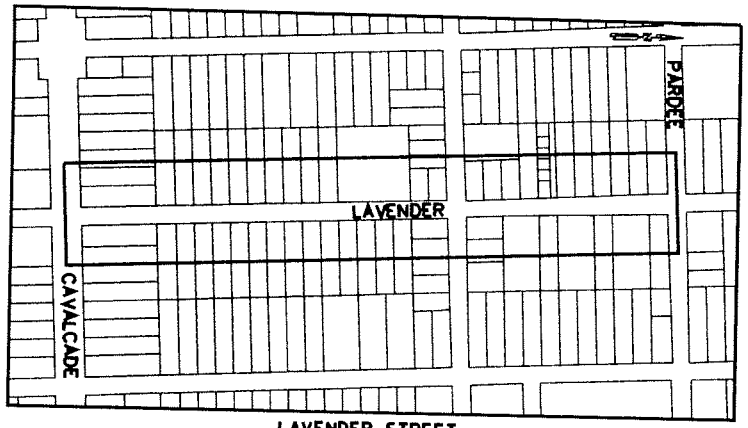

LAVENDER STREET
KEY MAP 454U
COUNCIL DISTRICT B
NTS
77026

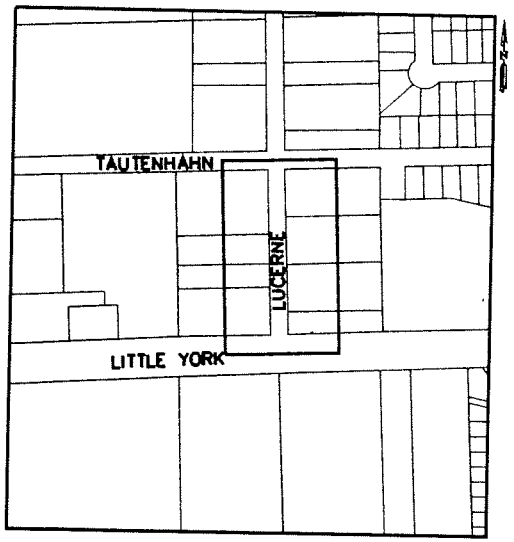

LUCERNE STREET
KEY MAP 415S
COUNCIL DISTRICT B
NTS
77016

NO.	REVISIONS	DATE

IDC

SURVEYED BY: UEI
FB NO. P5466

CITY OF HOUSTON
DEPARTMENT OF PUBLIC WORKS AND ENGINEERING

SAFE SIDEWALK
PROJECT
LOCATION MAPS
PROJECT H4

WBS NUMBER
N-00610A-00NH-3
N-00610A-00NS-3

DRAWING SCALE
NTS

CITY OF HOUSTON PM
SAM KAMU, P.E.

SHEET NO. 1 OF 2

77008 77020 77008

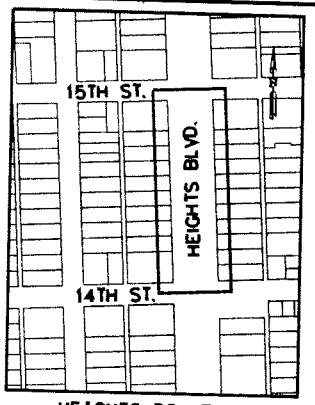

HEIGHTS BOULEVARD
KEY MAP 453W, COUNCIL DISTRICT H
NTS

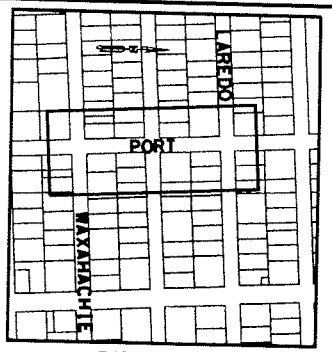

PORT STREET
KEY MAP 495A, COUNCIL DISTRICT H
NTS

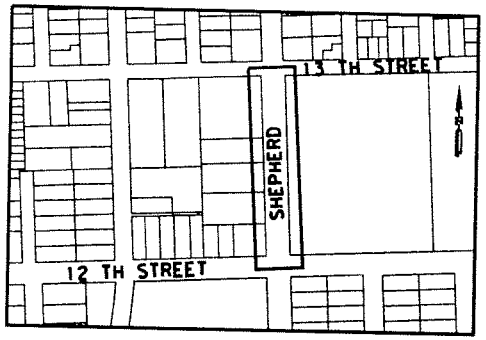

SHEPHERD DRIVE
KEY MAP 452Z, COUNCIL DISTRICT H
NTS

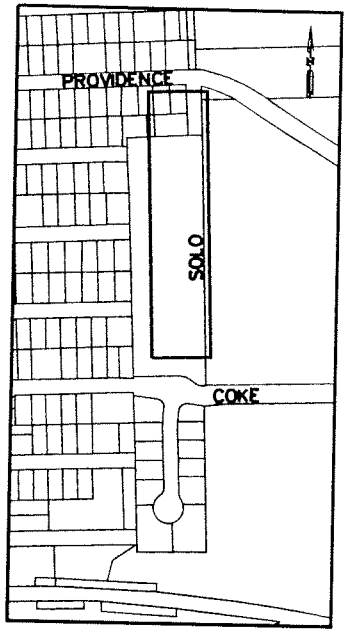

SOLO STREET
KEY MAP 494L, COUNCIL DISTRICT H
NTS

77020

77009

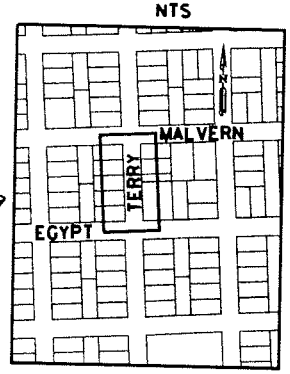

TERRY STREET
KEY MAP 453Z, COUNCIL DISTICT H
NTS

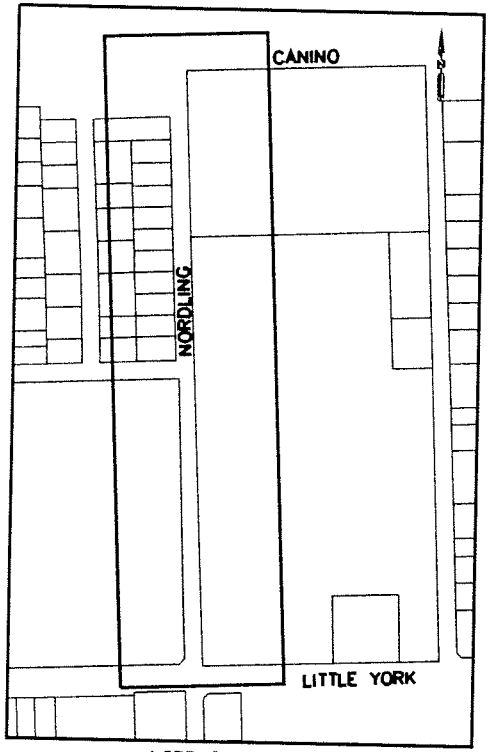

NORDLING ROAD
KEY MAP 413S, COUNCIL DISTRICT B
NTS

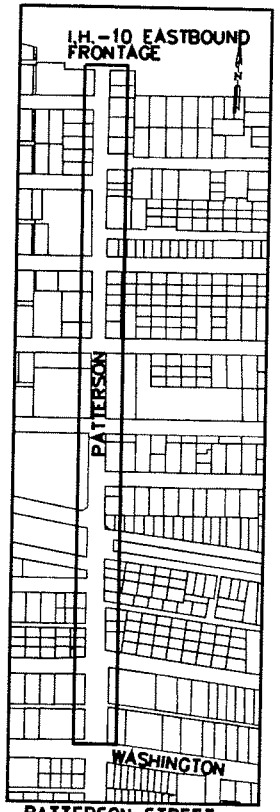

PATTERSON STREET
KEY MAP 492H, COUNCIL DISTRICT H
NTS

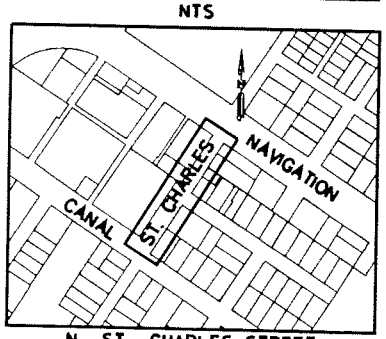

N. ST. CHARLES STREET
KEY MAP 494N, COUNCIL DISTRICT H
NTS

77003 77076 77007

NO.	REVISIONS	DATE

IDC

SURVEYED BY: MEI
F.B. NO. P-5466

CITY OF HOUSTON
DEPARTMENT OF PUBLIC WORKS AND ENGINEERING

SAFE SIDEWALK PROJECT
LOCATION MAPS
PROJECT H5

WBS NUMBER
H-000108-0004-3
H-000108-0005-3

DRAWING SCALE
NTS

CITY OF HOUSTON PM
SAM KANG, P.E.

SHEET NO. 2 OF 2

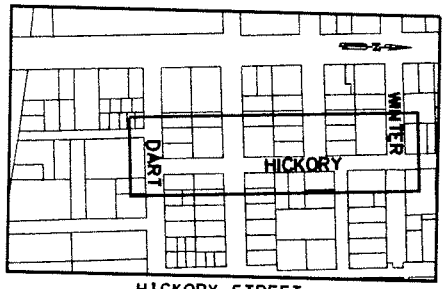

HICKORY STREET
KEY MAP 493G
COUNCIL DISTRICT H
NTS

77002

77018

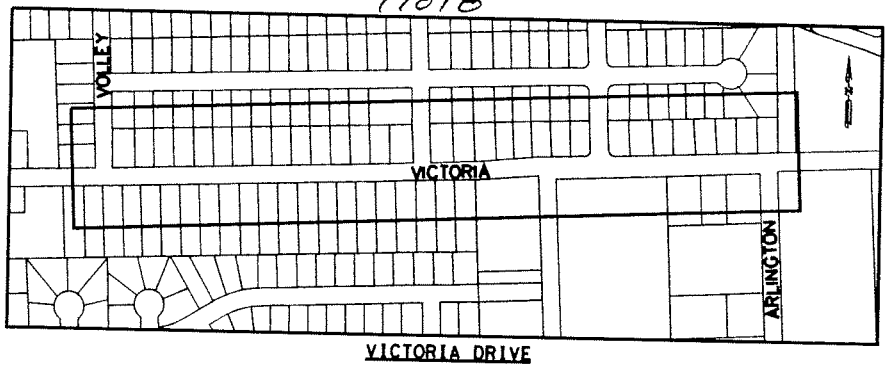

VICTORIA DRIVE
KEY MAP 452H
COUNCIL DISTRICT H
NTS

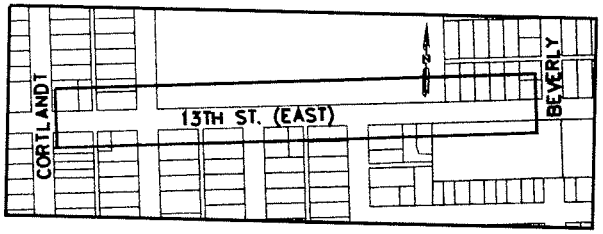

13TH STREET EAST
KEY MAP 453W
COUNCIL DISTRICT H
NTS

77008

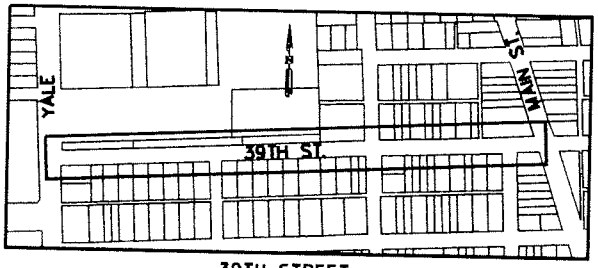

39TH STREET
KEY MAP 453N
COUNCIL DISTRICT H
NTS

77018

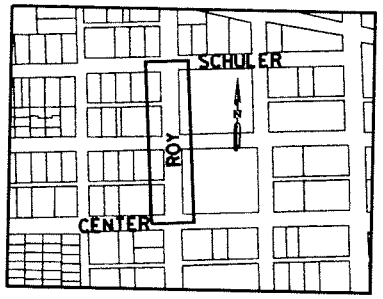

ROY STREET
KEY MAP 492G
COUNCIL DISTRICT H
NTS

77007

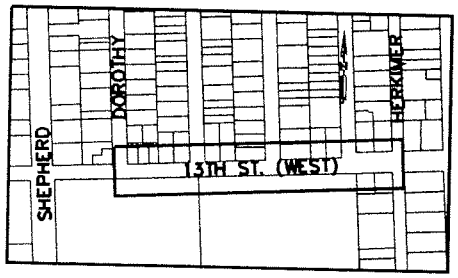

13TH STREET WEST
KEY MAP 452Z
COUNCIL DISTRICT H
NTS

77008

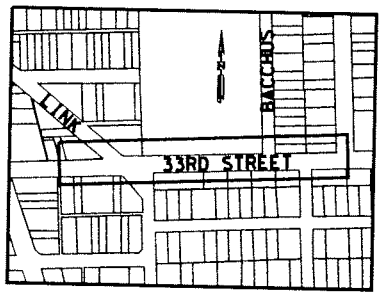

33RD STREET
KEY MAP 453N
COUNCIL DISTRICT H
NTS

77018

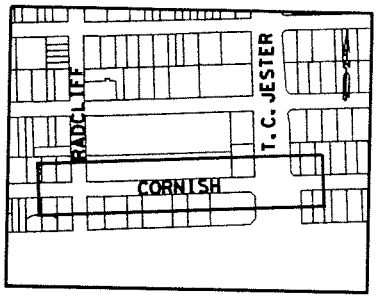

CORNISH STREET
KEY MAP 492G
COUNCIL DISTRICT H
NTS

77007

NO.	REVISIONS	DATE

IDC

CITY OF HOUSTON
DEPARTMENT OF PUBLIC WORKS AND ENGINEERING

SAFE SIDEWALK PROJECT
LOCATION MAPS
PROJECT H5

WBS NUMBER
H-000104-0004-3
H-000104-0005-3

DRAWING SCALE
NTS

CITY OF HOUSTON PM
SAM SAMAL, P.E.

SHEET NO. 1 OF 2