

COUNCIL DISTRICT A



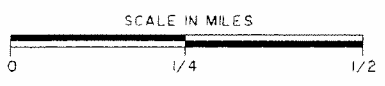
CITY OF HOUSTON  
DEPARTMENT OF PUBLIC WORKS AND ENGINEERING



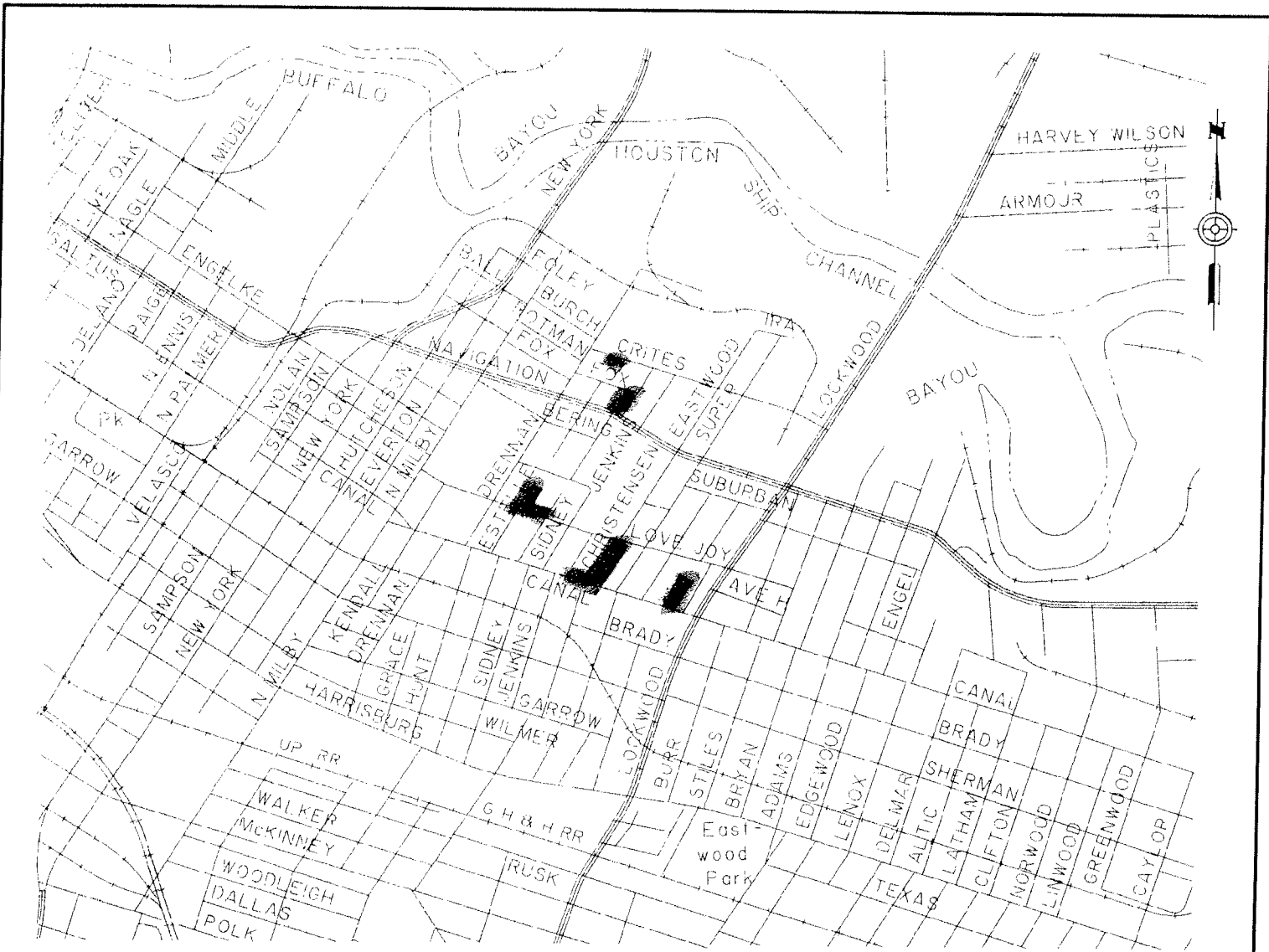
PROJECT VICINITY MAP (1)

NWHCMUD #25 LIFT STATION FLOW  
(KEY MAP NO'S. 409U, V, & 410S)  
(GIMS MAP NO. 4961A)

NEIGHBORHOOD  
SANITARY SEWER  
SYSTEM IMPROVEMENT



LEGEND  
 PROJECT LOCATION



## COUNCIL DISTRICT H




**CITY OF HOUSTON**  
DEPARTMENT OF PUBLIC WORKS AND ENGINEERING

**JACOBS**

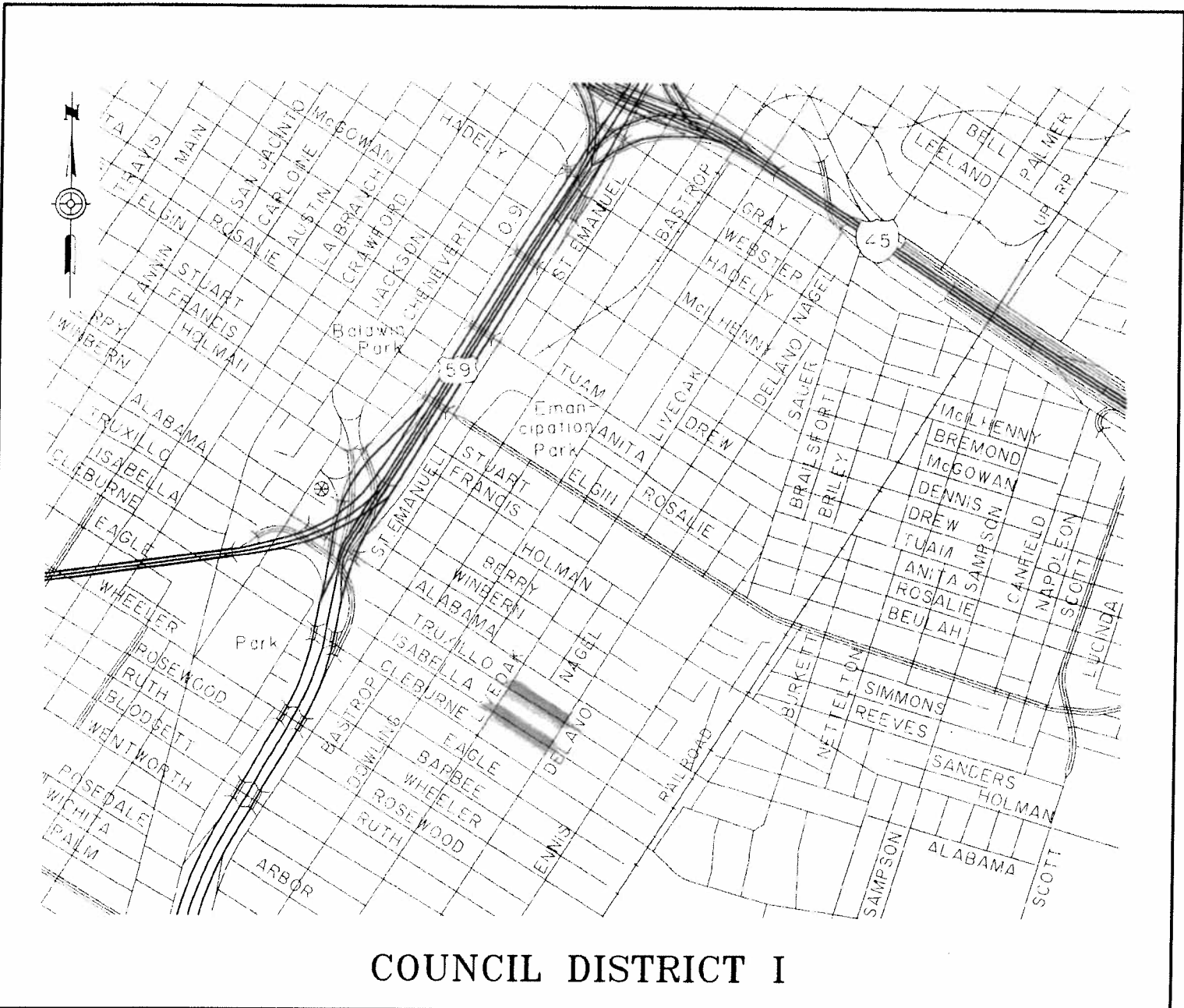
### PROJECT VICINITY MAP (2)

RELOCATION OF COMMUNITY SEWERS AT BASIN II011  
(KEY MAP NO. 494P)  
(GIMS MAP NO. 545D)

**NEIGHBORHOOD  
SANITARY SEWER  
SYSTEM IMPROVEMENT**



LEGEND  
 PROJECT LOCATION



COUNCIL DISTRICT I



CITY OF HOUSTON  
DEPARTMENT OF PUBLIC WORKS AND ENGINEERING

**JACOBS**

PROJECT VICINITY MAP (3)

SB162-TRUXILLO STREET BACKLOT  
SEWER RELOCATION

(KEY MAP NO. 493Y)

(GIMS MAP NO. 545C)

**NEIGHBORHOOD  
SANITARY SEWER  
SYSTEM IMPROVEMENT**



LEGEND  
 PROJECT LOCATION