DEPARTMENT OF PUBLIC WORKS & ENGINEERING
ENGINEERING & CONSTRUCTION DIVISION
NEIGHBORHOOD SEWER SYSTEM IMPROVEMENTS
GFS NO. R-2011-52-2, FILE NO.: WW4914
HASKELL AVENUE/SCHULER STREET SEWER REPLACEMENT

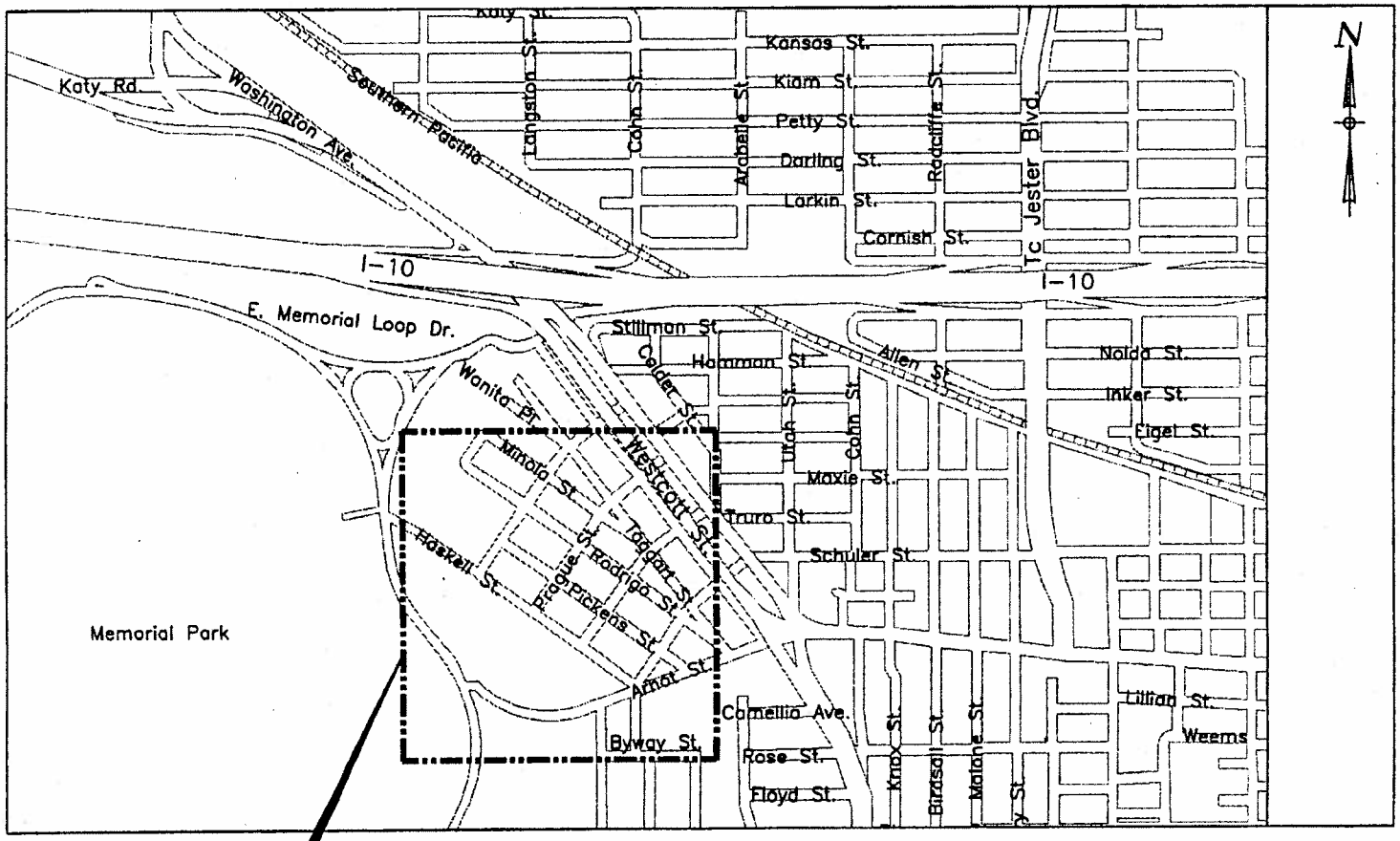

PROJECT AREA

KEYMAP NO. 492 F
GIMS MAP # 5258D

VICINITY MAP

Infrastructure Associates

INFRASTRUCTURE ASSOCIATES, INC.
6117 RICHMOND AVENUE, SUITE 100
HOUSTON, TEXAS 77057
(713) 622-0120 PH (713) 622-0557 FAX
www.infra-assoc.com

DEPARTMENT OF PUBLIC WORKS & ENGINEERING
ENGINEERING & CONSTRUCTION DIVISION
NEIGHBORHOOD SEWER SYSTEM IMPROVEMENTS
GFS NO. R-2011-52-2, FILE NO.: WW4914
RELOCATION OF COMMUNITY SEWERS AT METER BASIN AS087

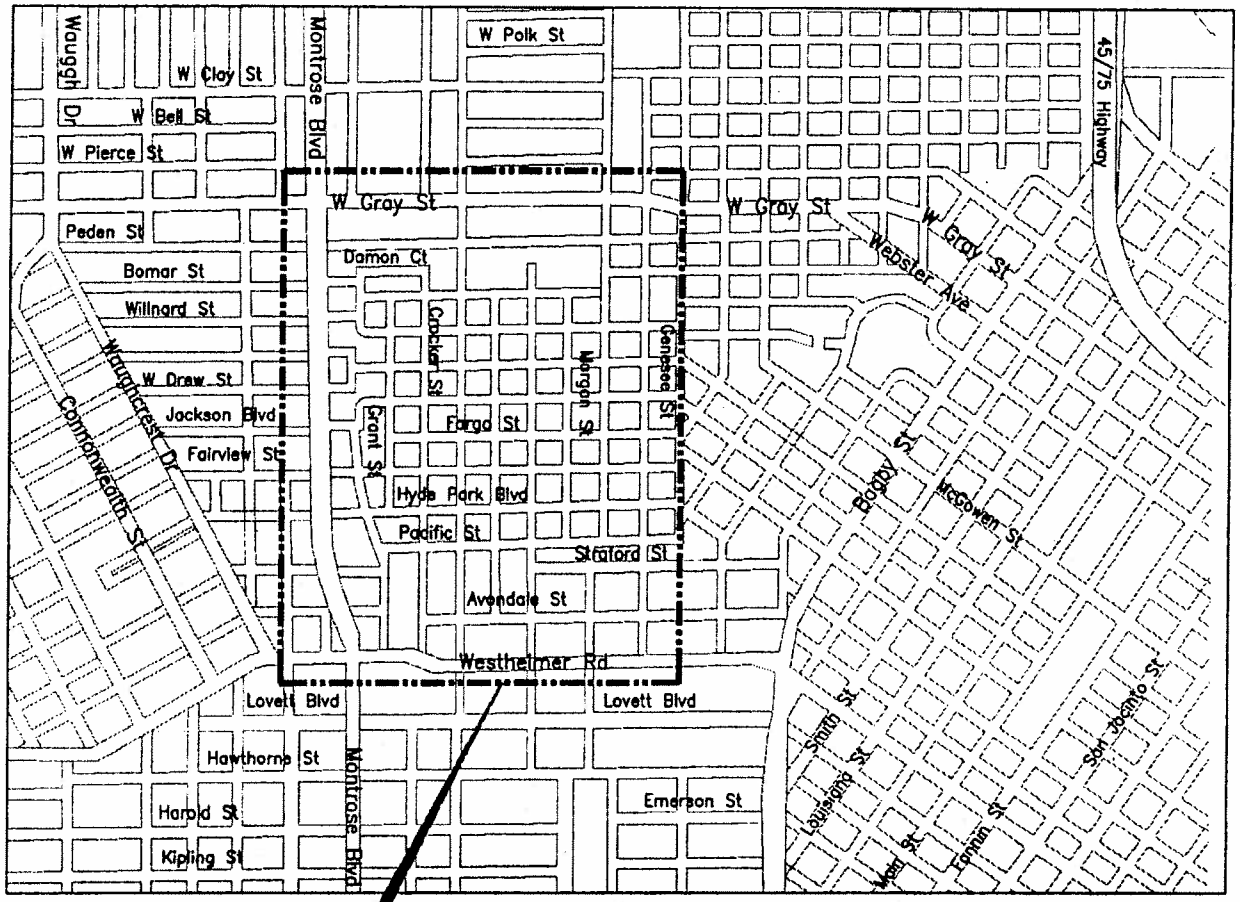

N

PROJECT AREA

KEYMAP NO. 493 N
GIMS MAP # 5357D

VICINITY MAP

Infrastructure Associates

INFRASTRUCTURE ASSOCIATES, INC.
6117 RICHMOND AVENUE, SUITE 100
HOUSTON, TEXAS 77057
(713) 622-0120 PH (713) 622-0557 FAX
www.infra-assoc.com

DEPARTMENT OF PUBLIC WORKS & ENGINEERING
ENGINEERING & CONSTRUCTION DIVISION
NEIGHBORHOOD SEWER SYSTEM IMPROVEMENTS
GFS NO. R-2011-52-2, FILE NO.: WW4914
NEW SEWER TO ELIMINATE TEMPORARY LS ON WESTPARK

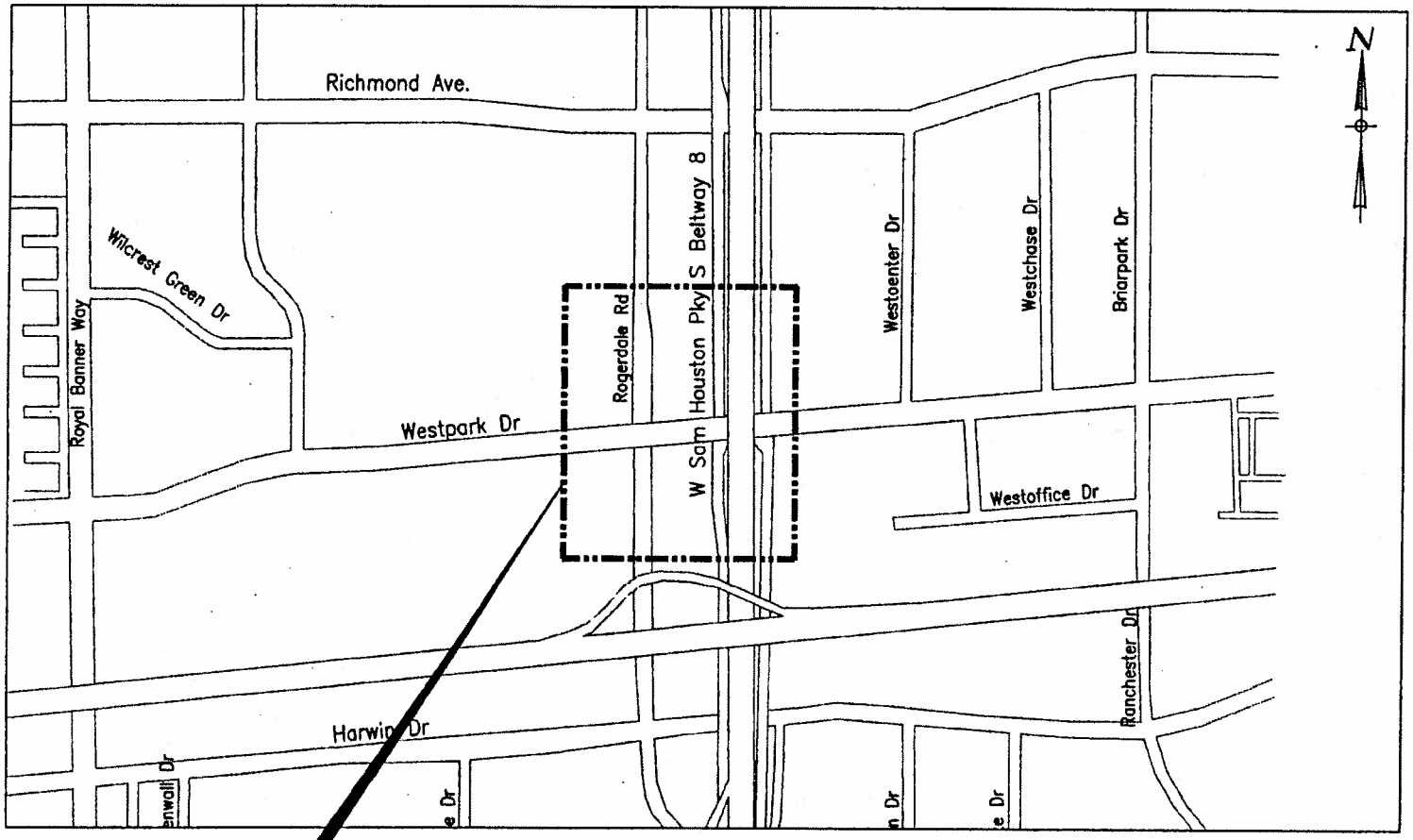

PROJECT AREA

KEYMAP NO. 529 D
GIMS MAP # 4955A

VICINITY MAP

Infrastructure Associates
INFRASTRUCTURE ASSOCIATES, INC.
6117 RICHMOND AVENUE, SUITE 100
HOUSTON, TEXAS 77057
(713) 622-0120 PH (713) 622-0557 FAX
www.infra-assoc.com