




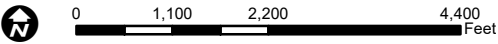


Legend

-  Uptown
-  HCAD Parcels
-  Pavement
-  Railroads
-  Waterway

City of Houston
Uptown
TIRZ #16



Source: COHGIS Data
Date: October 2022
Reference: PJ25601_Uptown



PLANNING &
DEVELOPMENT
DEPARTMENT

This map is made available for reference purposes only and should not be substituted for a survey product. The City of Houston will not accept liability of any kind in conjunction with its use.