




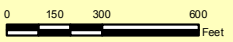


**City of Houston  
TIRZ #14  
Fourth Ward  
Census Tract**

**Legend:**

-  TIRZ Boundary
-  Parcel
-  Pavement
-  Railroad
-  Waterway



City of Houston  
Planning & Development Department  
GIS Services Division  
Map Date: December 2011



COHGIS data is prepared and made available for general reference purposes only and should not be used, or relied upon for specific applications, without independent verification. The City of Houston neither represents, nor warrants COHGIS data accuracy, or completeness, nor will the City of Houston accept liability of any kind in conjunction with its use.