









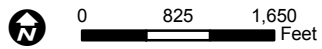


# City of Houston

## Washington Ave Corridor Parking Benefit District

- Legend**
-  Local Street
  -  Major Road
  -  Proposed
  -  Freeway
  -  Tollway
  -  Water Line
  -  Meter Parking Areas for Consideration
  -  Proposed On Street Permit Parking
  -  1000' Buffer
  -  Washington Corridor Boundary

Source: COHGIS Database  
 Date: March 2013  
 Reference: pj17044\_8x14



This map is made available for reference purposes only and should not be substituted for a survey product. The City of Houston will not accept liability of any kind in conjunction with its use.



# Washington Avenue Corridor Parking Benefit District Boundary Map

