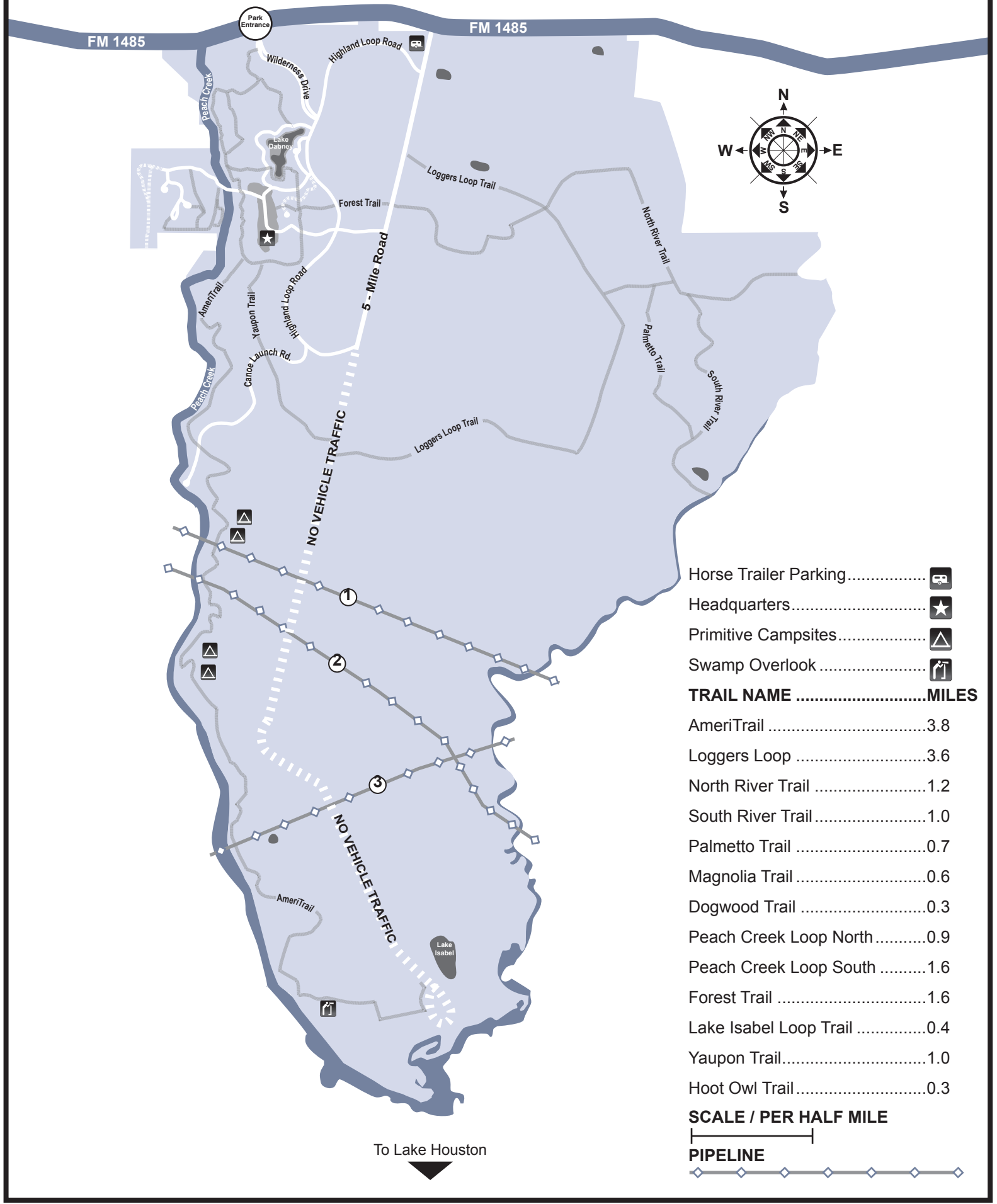


Lake Houston Wilderness Park Trail Map



| | |
|------------------------------|--------------|
| Horse Trailer Parking..... | |
| Headquarters..... | |
| Primitive Campsites..... | |
| Swamp Overlook..... | |
| TRAIL NAME | MILES |
| AmeriTrail | 3.8 |
| Loggers Loop | 3.6 |
| North River Trail | 1.2 |
| South River Trail..... | 1.0 |
| Palmetto Trail | 0.7 |
| Magnolia Trail..... | 0.6 |
| Dogwood Trail | 0.3 |
| Peach Creek Loop North..... | 0.9 |
| Peach Creek Loop South | 1.6 |
| Forest Trail | 1.6 |
| Lake Isabel Loop Trail | 0.4 |
| Yaupon Trail..... | 1.0 |
| Hoot Owl Trail..... | 0.3 |
| SCALE / PER HALF MILE | |
| PIPELINE | |

To Lake Houston

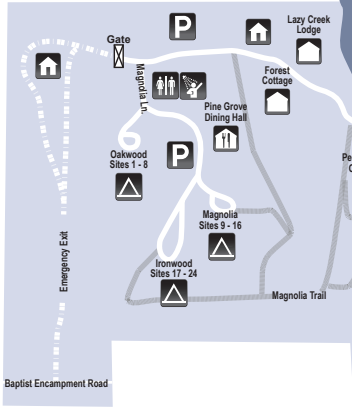
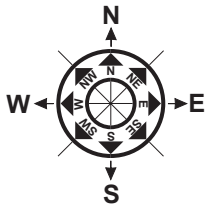
Lake Houston Wilderness Park

25840 FM 1485 | New Caney, Texas 77357

Reservations: (832) 395-7690

LHWP Nature Center: (281) 354-0173

FM 1485



- Horse Trailer Parking
- Headquarters
- Primitive Campsites
- Nature Center
- Restrooms
- Parking
- Dining Hall
- Cabins
- Showers
- Lodge & Cottage
- Overlook
- Park Residence
- Screened Shelters
- Group Camp Sites
- Camp Site
- Lake Side A-Frames
- Horse Trailer Parking
- Canoe Launch
- Fishing Site

