J Council District Profile

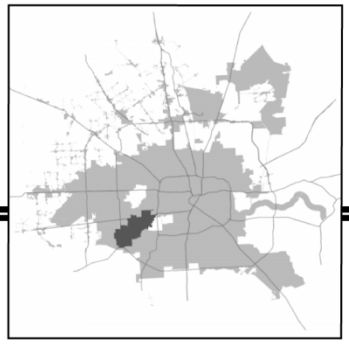

	Council District 2000	Council District 2019	City of Houston 2000	City of Houston 2019
Total Population	185,023	198,845	1,953,631	2,310,432
Persons per Square Mile	9,251	9,942	2,946	3,443
Race/Ethnicity				
Non Hispanic White	17%	10%	31%	24%
Non Hispanic Black	23%	18%	25%	22%
Hispanic	50%	63%	37%	45%
Non Hispanic Asian	8%	7%	5%	7%
Other	2%	2%	2%	2%
Age				
Under 5 Years	10%	10%	8%	8%
5 to 17 Years	18%	20%	19%	17%
18 to 64 Years	67%	64%	64%	64%
Over 65 Years	5%	6%	9%	11%
Educational Status				
Language Spoken at Home				
English Only	40%	26%	59%	51%
Language other than English	60%	74%	41%	49%
Spanish	46%	59%	33%	39%
Other Languages	14%	15%	8%	10%
Housing Units				
Total Housing Units	74,155	80,588	782,009	968,704
Occupied	92%	87%	92%	89%
Owner Occupied	19%	16%	46%	42%
Renter Occupied	81%	84%	54%	58%
Vacant	8%	13%	8%	11%
Household Income				
Median Household Income	$29,309	$36,267	$36,616	$52,338

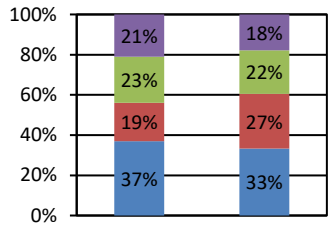

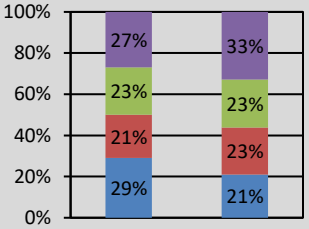

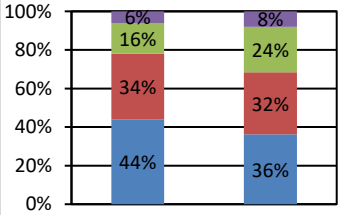

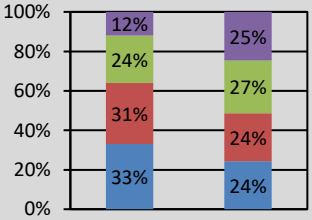

Source: U.S. Census Bureau 2000 & ACS Estimates 2015-2019

Council Office:

Edward Pollard, Council Member
Phone: 832-393-3015
Email: districtj@houstontx.gov

District Landmarks:

Sharpstown Park and Golf Course
Braeswood Parkway
Houston Baptist University

Special Districts:

Southwest Houston TIRZ
Harris County Public Improvement District #2
Greater Sharpstown Management District

Super Neighborhoods:

Braeburn
Gulfton
Mid West
Sharpstown
Westwood

March 2021

PLANNING & DEVELOPMENT DEPARTMENT

832-393-6600 planningdepartment@houstontx.gov

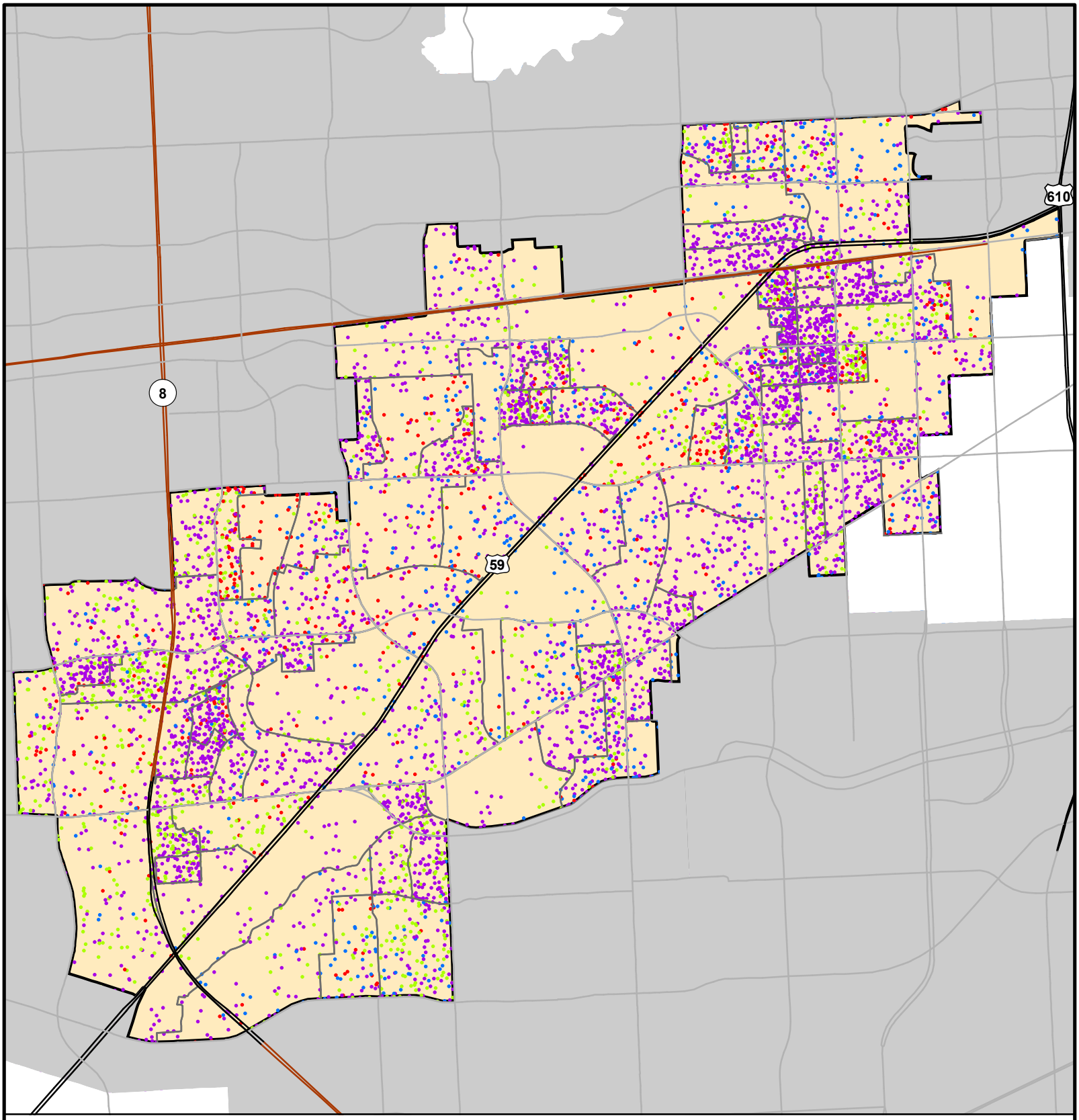

District J: Race / Ethnicity Distribution

Ethnicity

1 Dot = 75

- White
- Black / African American
- Hispanic / Latino
- Asian

FREEWAY
MAJOR
TOLLWAY

City of Houston

0 0.35 0.7 1.05 Miles

Source: COHGIS
Date: January 2021
Reference: pj21567

This map is made available for reference purposes only and should not be substituted for a survey product. The City of Houston wil not accept liability of any kind in conjunction with its use.

PLANNING & DEVELOPMENT DEPARTMENT

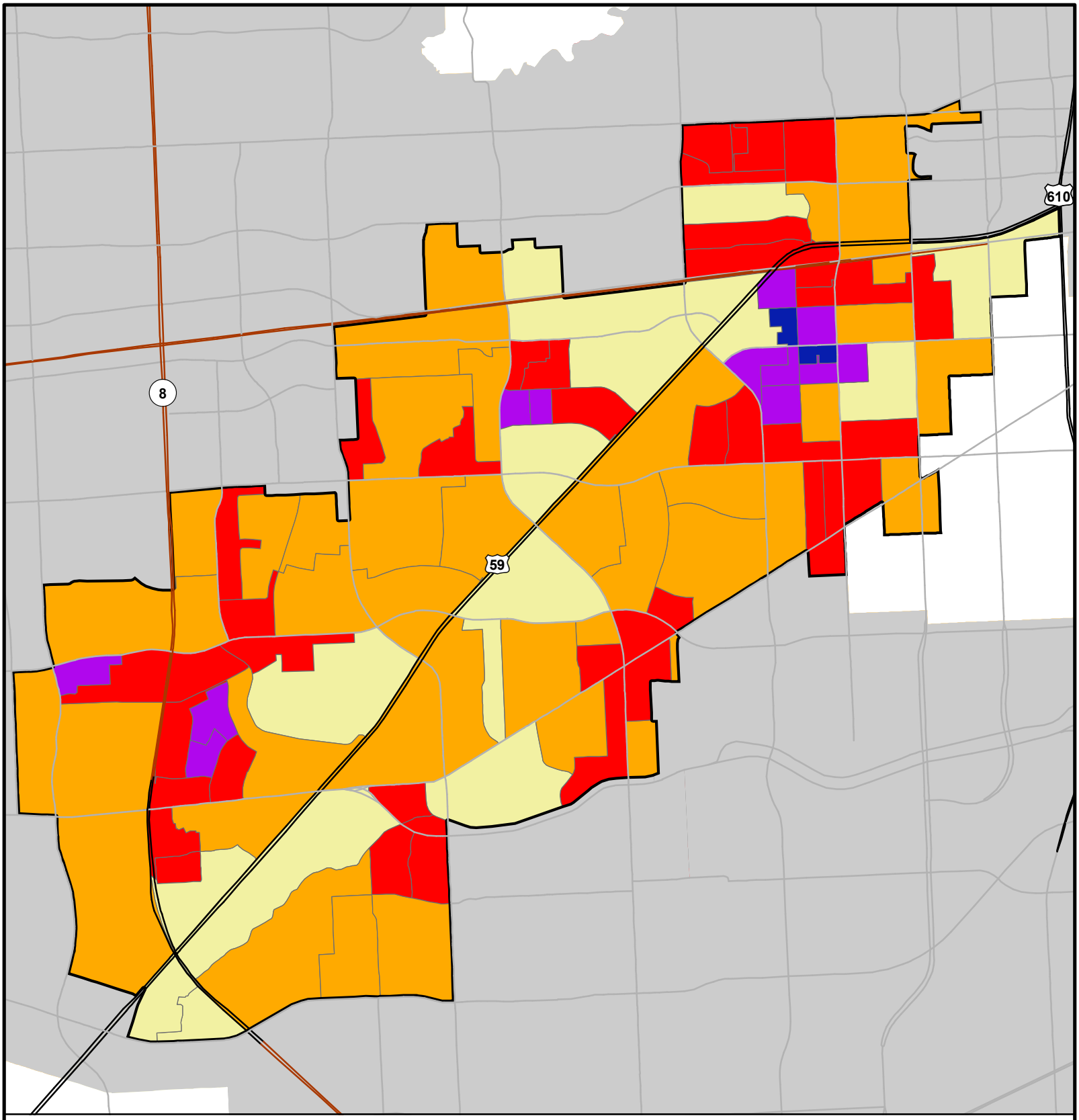

District J: Persons/Acre

- 1 - 5
- 6 - 20
- 21 - 50
- 51 - 100
- 101 and Above

- FREEWAY
- MAJOR
- TOLLWAY
- City of Houston

0 0.35 0.7 1.05 Miles

Source: COHGIS
Date: January 2021
Reference: pj21567

This map is made available for reference purposes only and should not be substituted for a survey product. The City of Houston wil not accept liability of any kind in conjunction with its use.

PLANNING & DEVELOPMENT DEPARTMENT

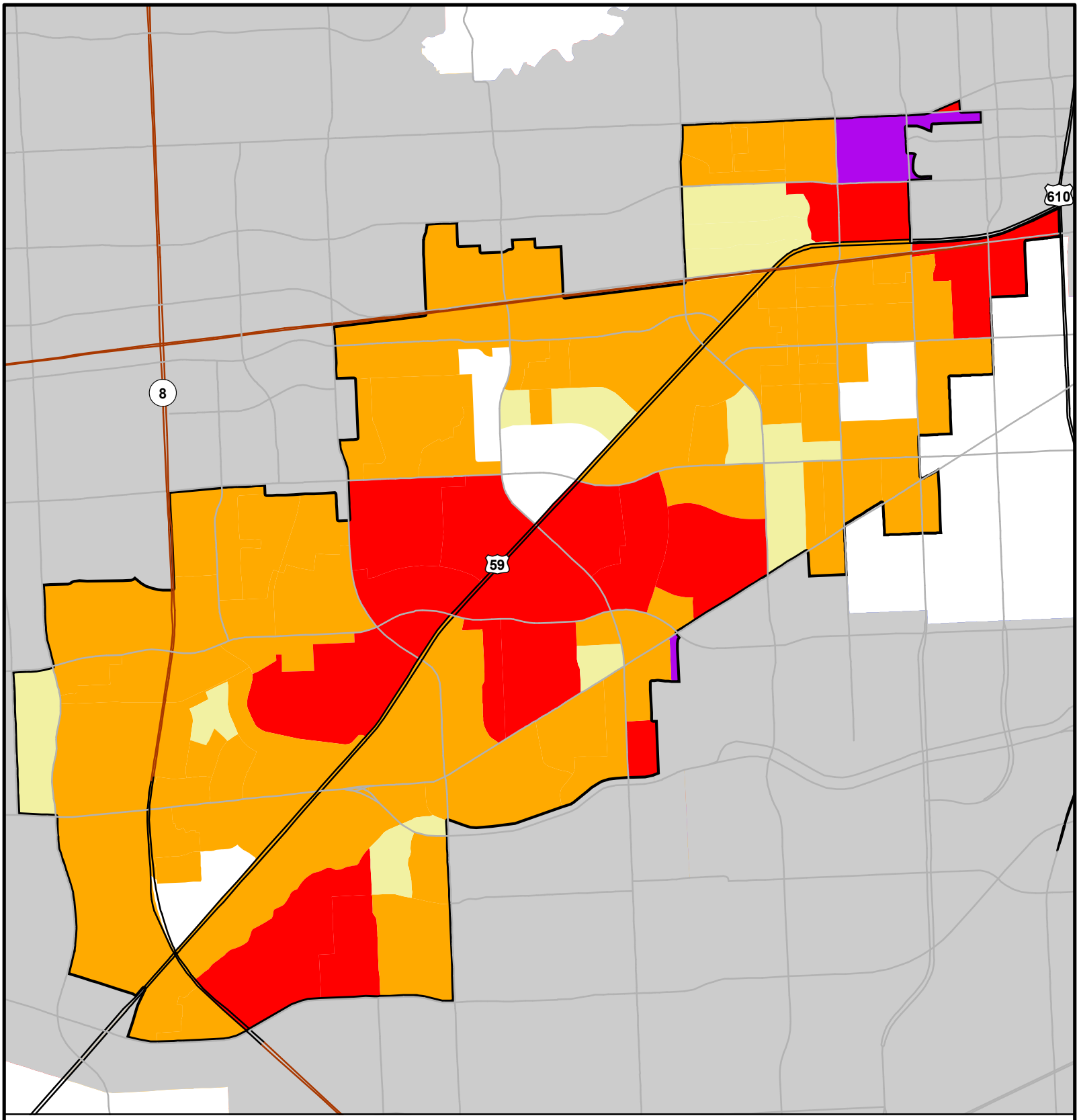

District J: Median Household Income

Source: COHGIS
Date: January 2021
Reference: pj21567

$0 - $25,000
$25,001 - $50,000
$50,001 - $100,000
$100,001 - $200,000
> $250,000

FREEWAY
MAJOR
TOLLWAY
City of Houston

0 0.35 0.7 1.05 Miles

This map is made available for reference purposes only and should not be substituted for a survey product. The City of Houston wil not accept liability of any kind in conjunction with its use.

PLANNING & DEVELOPMENT DEPARTMENT

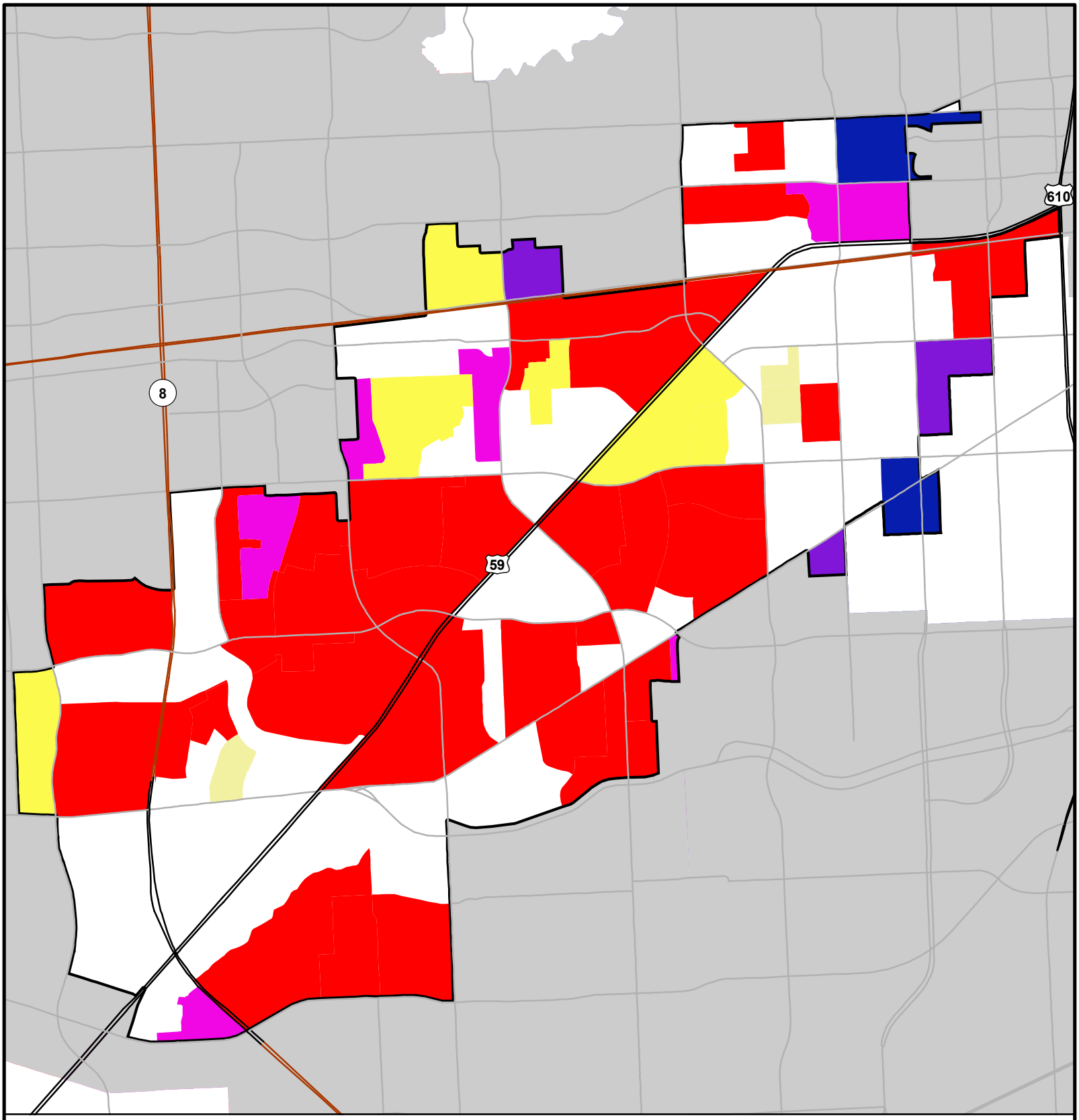

District J: Median Housing Value

Source: COHGIS
Date: January 2021
Reference: pj21567

- $1 - $49,999
- $50,000 - $74,999
- $75,000 - $99,999
- $100,000 - $199,999
- $200,000 - $349,999
- $350,000 - $499,999
- $500,000 and Above

- FREEWAY
- MAJOR
- TOLLWAY
- City of Houston

0 0.35 0.7 1.05 Miles

This map is made available for reference purposes only and should not be substituted for a survey product. The City of Houston wil not accept liability of any kind in conjunction with its use.

PLANNING & DEVELOPMENT DEPARTMENT

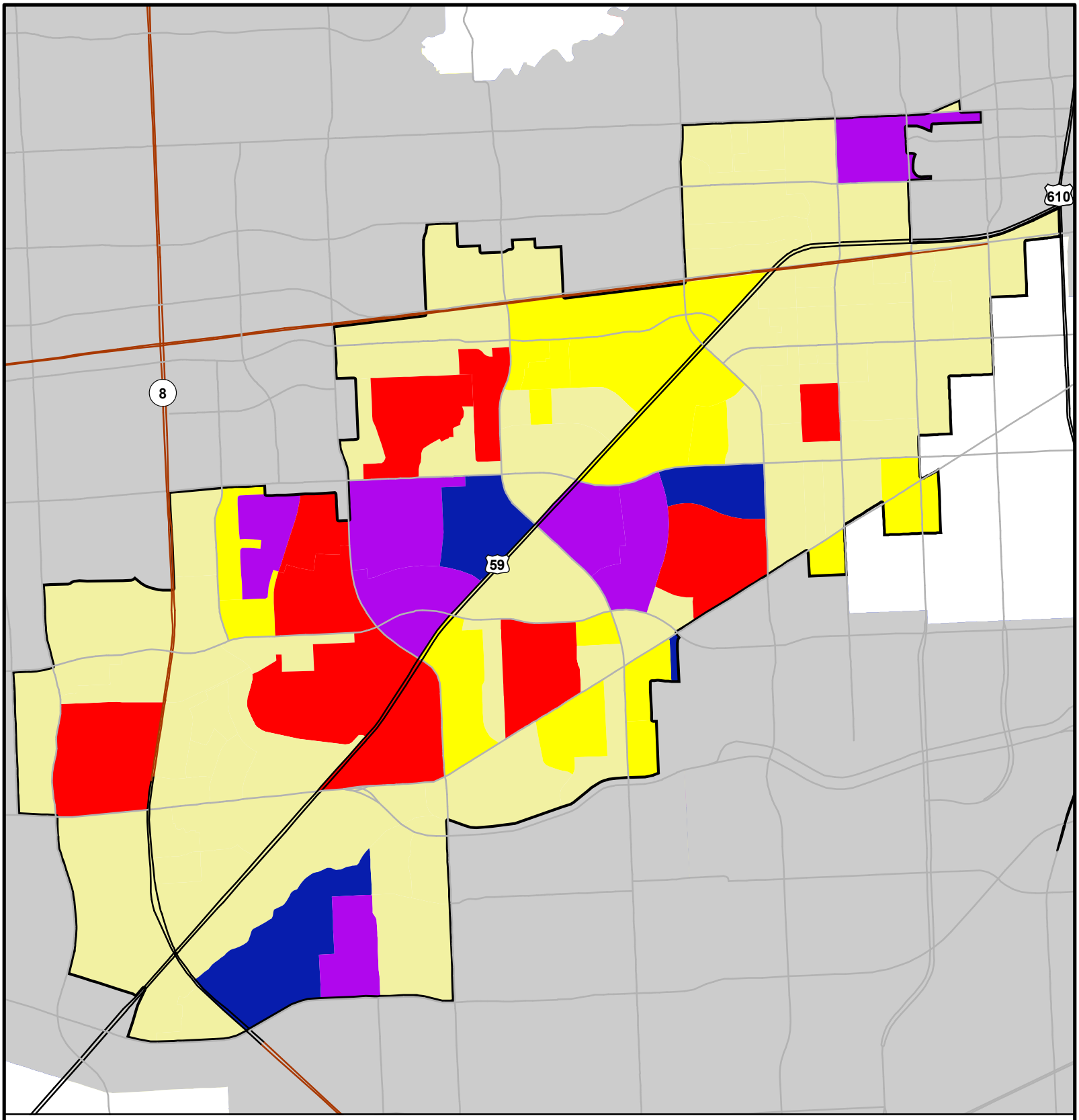

District J: Owner and Renter Occupied

Source: COHGIS
Date: January 2021
Reference: pj21567

80% - 100% (Renter Occupied)
60% - 80% (Renter Occupied)
Evenly Split
60% - 80% (Owner Occupied)
80% - 100% (Owner Occupied)

FREEWAY
MAJOR
TOLLWAY
City of Houston

0 0.35 0.7 1.05 Miles

This map is made available for reference purposes only and should not be substituted for a survey product. The City of Houston wil not accept liability of any kind in conjunction with its use.

PLANNING & DEVELOPMENT DEPARTMENT

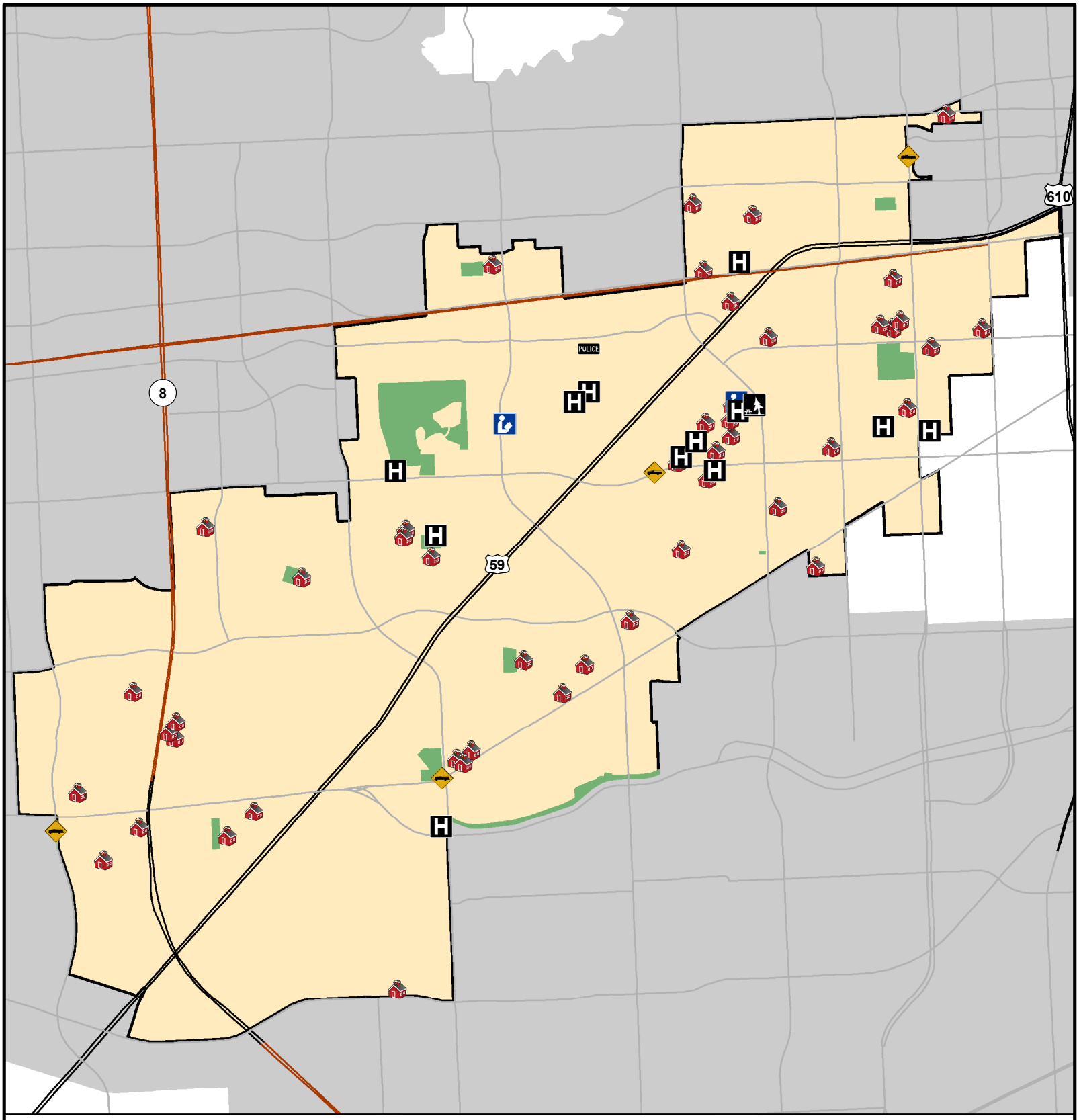

Council District J: Public and Private Facilities

Source: COHGIS
Date: January 2021
Reference: pj21567

FIRE STATION
HOSPITAL
POLICE STATION
LIBRARY
MULTI-SERVICE CENTER
SCHOOL
Parks
FREEWAY
MAJOR
TOLLWAY
City of Houston

0 0.35 0.7 1.05 Miles

This map is made available for reference purposes only and should not be substituted for a survey product. The City of Houston wil not accept liability of any kind in conjunction with its use.

PLANNING & DEVELOPMENT DEPARTMENT

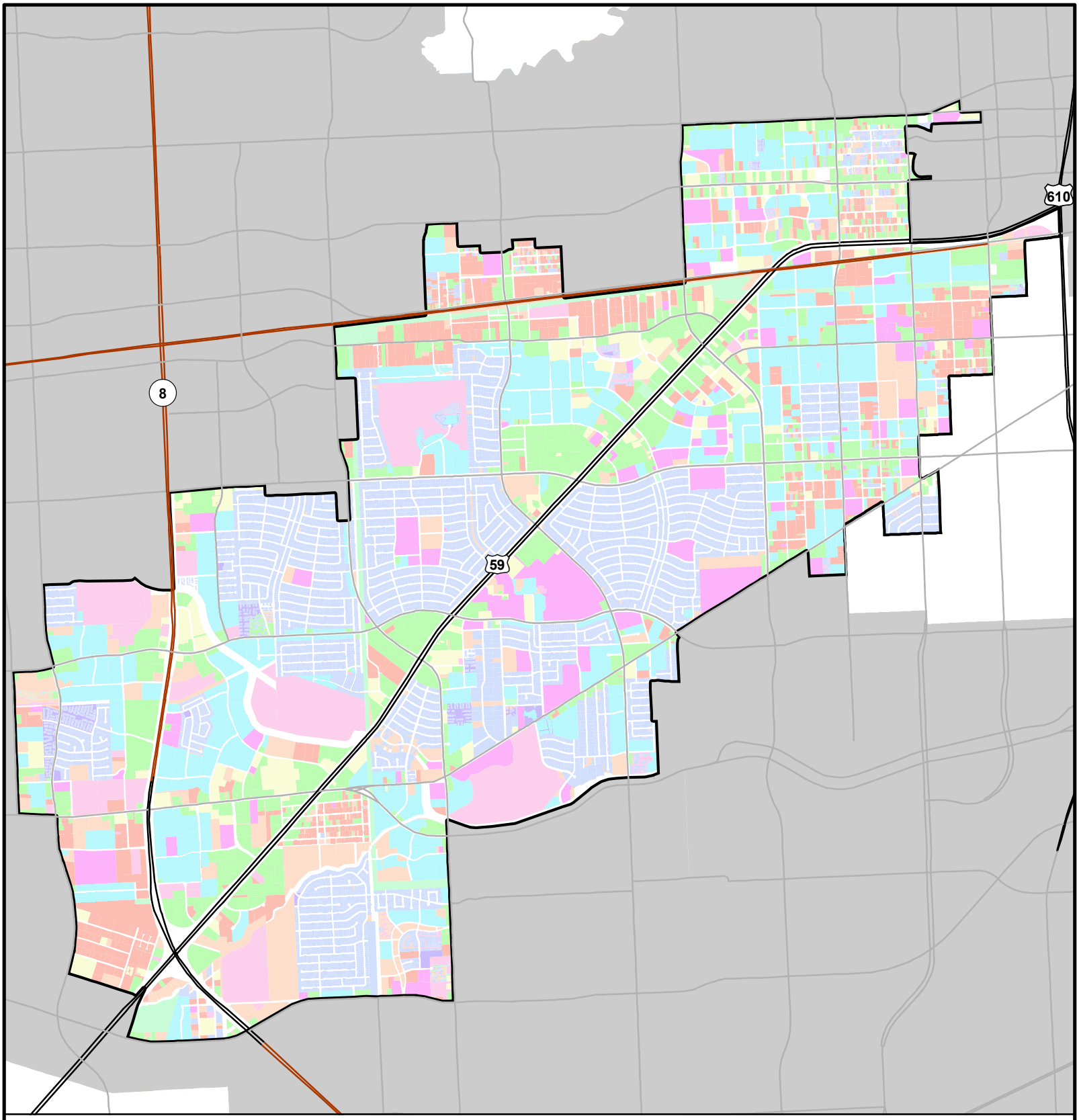

District J Land Use

- Agriculture Production
- Commercial
- Industrial
- Multi-Family Residential
- Office
- Park & Open Spaces
- Public & Institutional
- Single-Family Residential
- Transportation & Utility
- Undeveloped

FREEWAY
MAJOR
TOLLWAY

City of Houston

0 0.35 0.7 1.05 Miles

Source: COHGIS
Date: January 2021
Reference: pj21567

This map is made available for reference purposes only and should not be substituted for a survey product. The City of Houston wil not accept liability of any kind in conjunction with its use.

PLANNING & DEVELOPMENT DEPARTMENT