2010 Major Thoroughfare & Freeway Plan Amendment Request

PEEK ROAD

Asakura Robinson Company

LOCATION

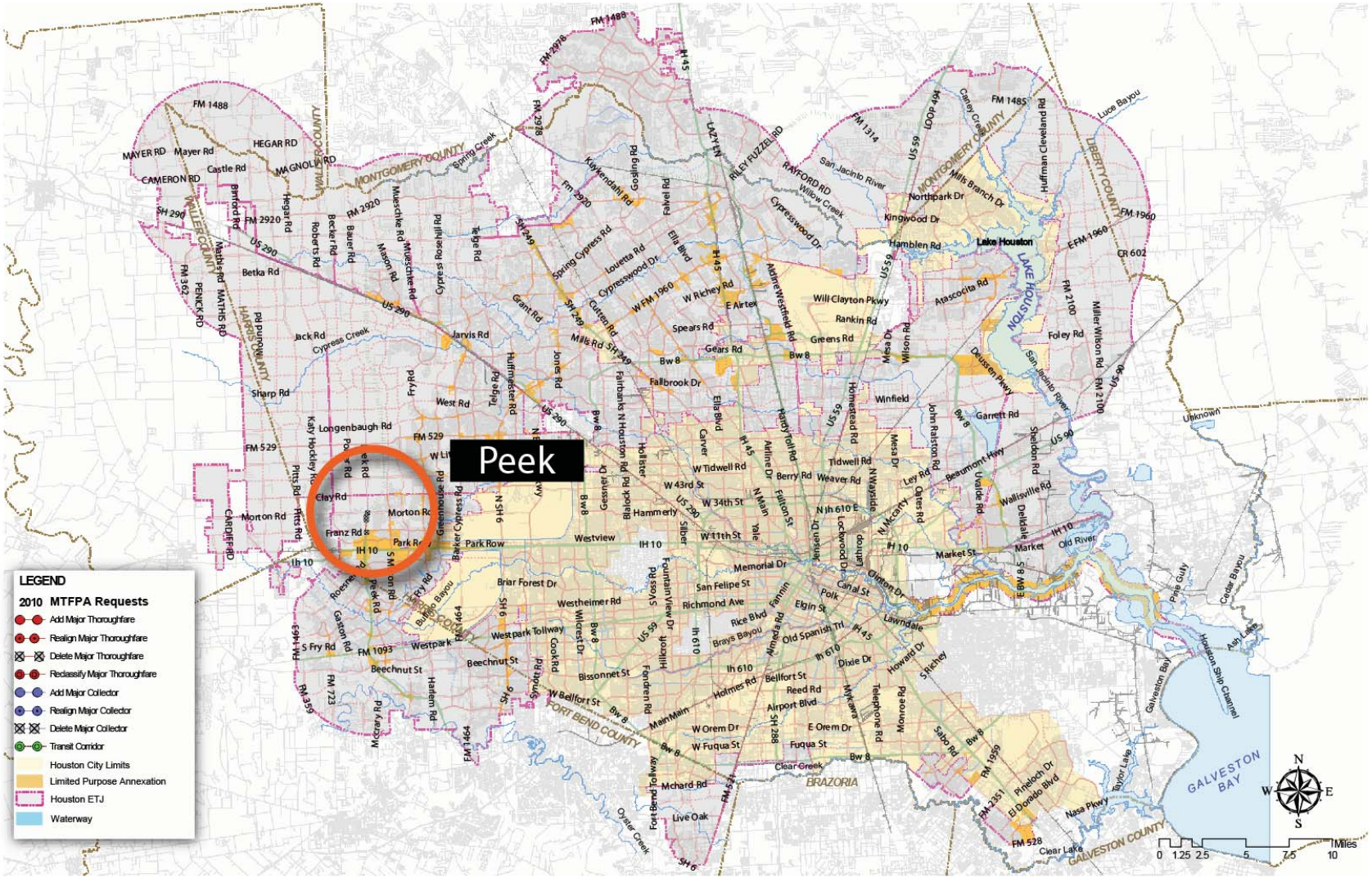
Peek
LEGEND
2010 MTFPA Requests
Add Major Thoroughfare
Realign Major Thoroughfare
Delete Major Thoroughfare
Reclassify Major Thoroughfare
Add Major Collector
Realign Major Collector
Delete Major Collector
Transit Corridor
Houston City Limits
Limited Purpose Annexation
Houston ETJ
Waterway
MONTGOMERY COUNTY
WALLER COUNTY
HARRIS COUNTY
LIBERTY COUNTY
FORT BEND COUNTY
BRAZORIA
GALVESTON COUNTY
GALVESTON BAY
LAKE HOUSTON
Lake Houston
Miles
0 1.25 2.5 5 7.5 10

STAFF RECOMMENDATION

Defer proposed Peek Road amendment for two weeks

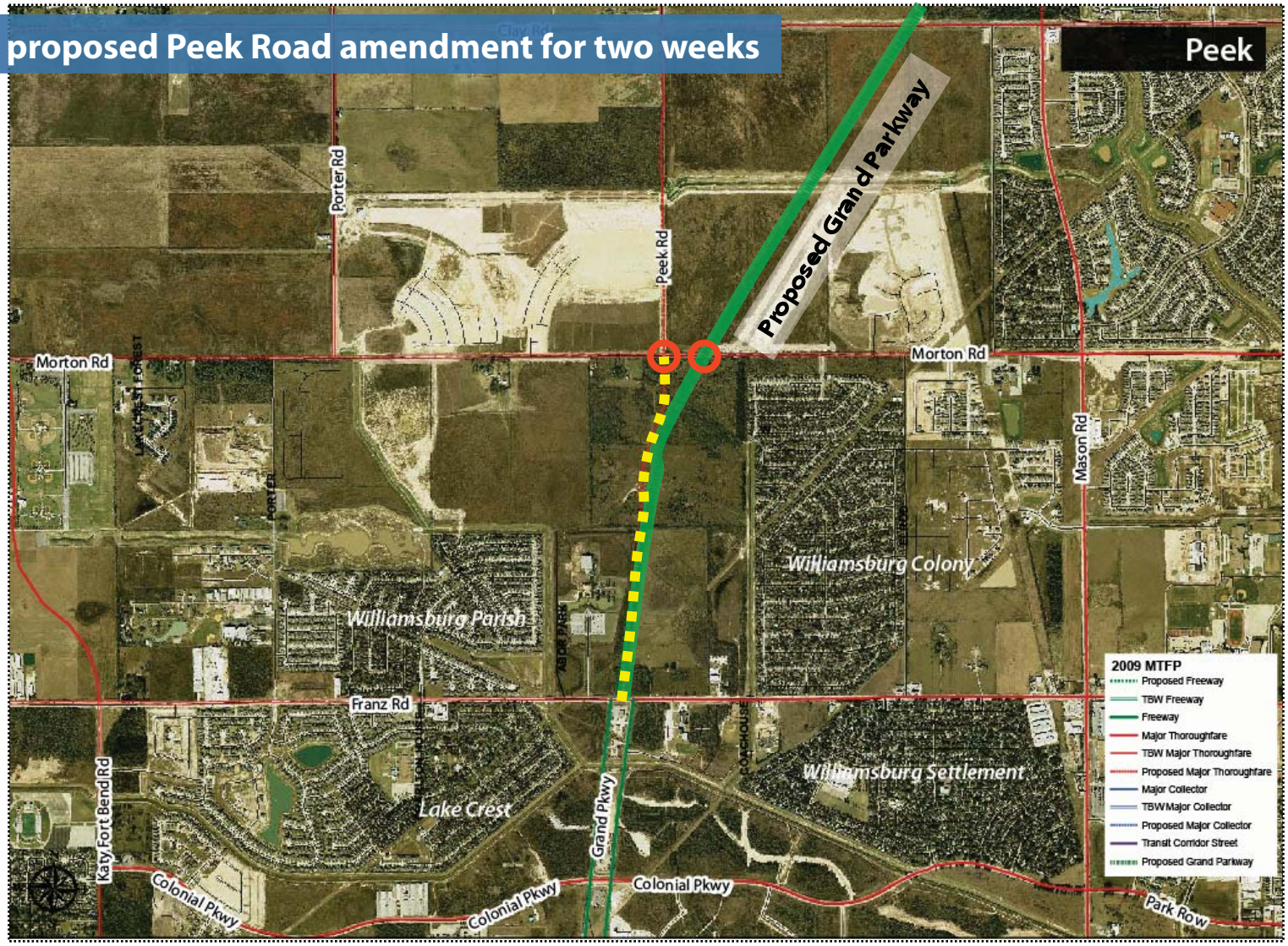

2035 LOS & ADT

With Peek Rd

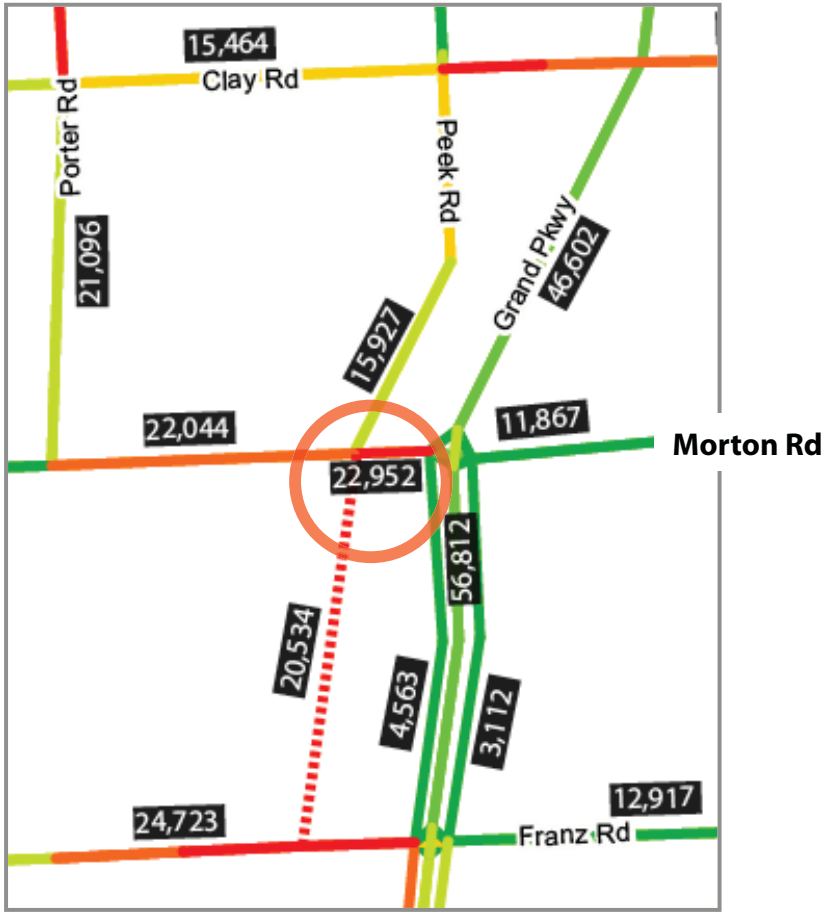

Without Peek Rd

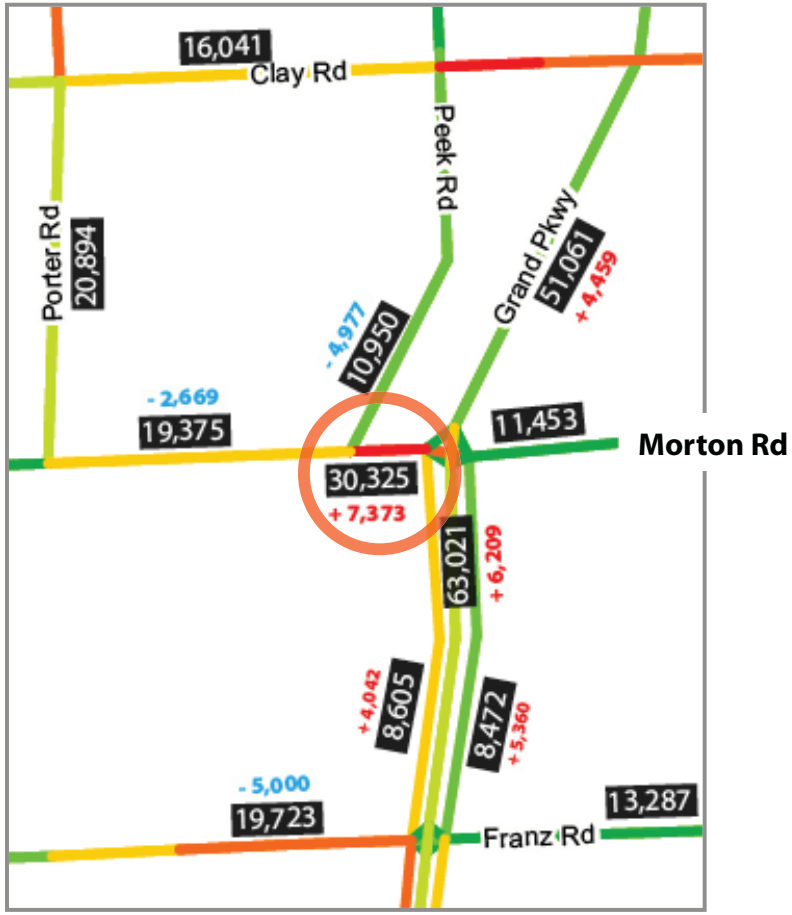

LOS

A 0.00 - 0.45 | B 0.46 - 0.65 | C 0.66 - 0.75 | D 0.76 - 0.85 | E 0.86 - 1.00 | F 1.00 -

STAFF RECOMMENDATION

Proposed Grand Parkway (Section E)