2012 Major Thoroughfare & Freeway Plan Amendment Request

KIRBY DRIVE

Planning & Development Department
City of Houston

LOCATION

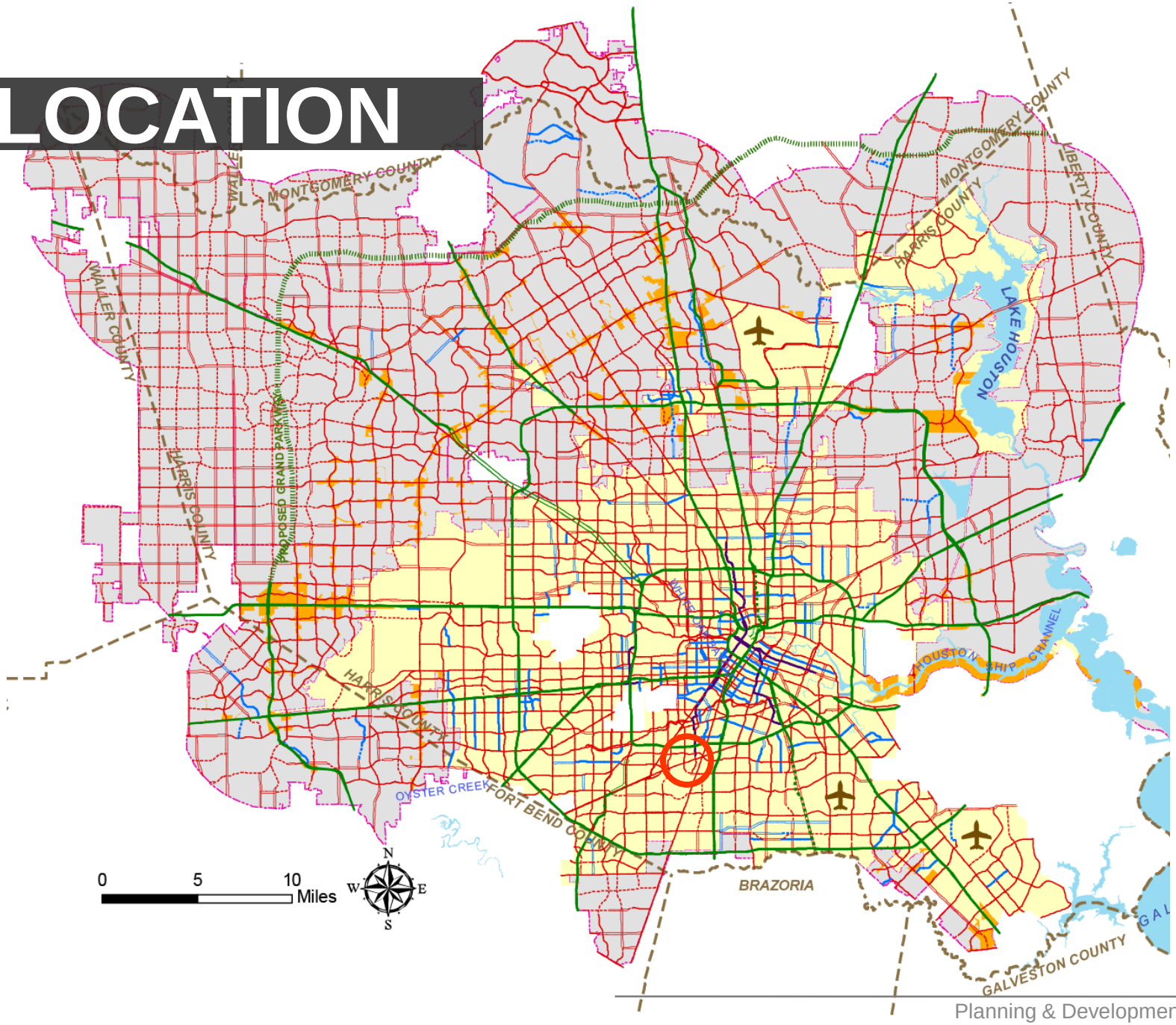
MONTGOMERY COUNTY
WALLER
WALLER COUNTY
HARRIS COUNTY
PROPOSED GRAND PARKWAY
MONTGOMERY COUNTY
HARRIS COUNTY
LIBERTY COUNTY
LAKE HOUSTON
HOUSTON SHIP CHANNEL
HARRIS COUNTY
OYSTER CREEK
FORT BEND COUNTY
BRAZORIA
GALVESTON COUNTY
0
5
10
Miles
N
W
E
S

LOCATION

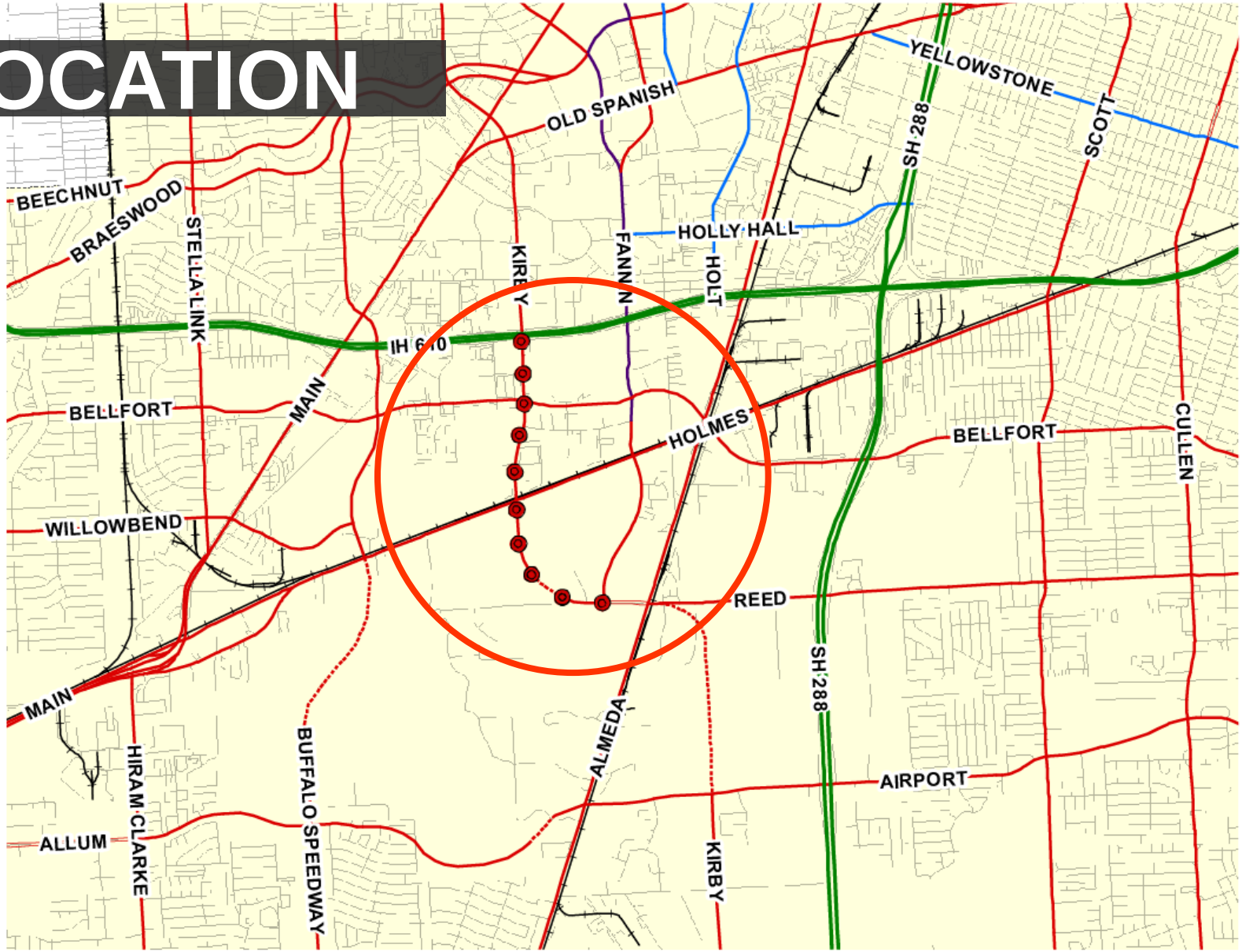
YELLOWSTONE
OLD SPANISH
SCOTT
SH 288
BEECHNUT
BRAESWOOD
STELLA LINK
KIRBY
FANNIN
HOLLY HALL
HOLT
IH 610
MAIN
BELLFORT
HOLMES
BELLFORT
CULLEN
WILLOWBEND
REED
MAIN
HIRAM CLARKE
BUFFALO SPEEDWAY
ALMEDA
SH 288
AIRPORT
ALLUM
KIRBY

Reclassify Kirby Drive between IH 610 and Fannin Street from a designated 100-foot Major Thoroughfare (T-4-100) to a Principal Thoroughfare (P-4-100)

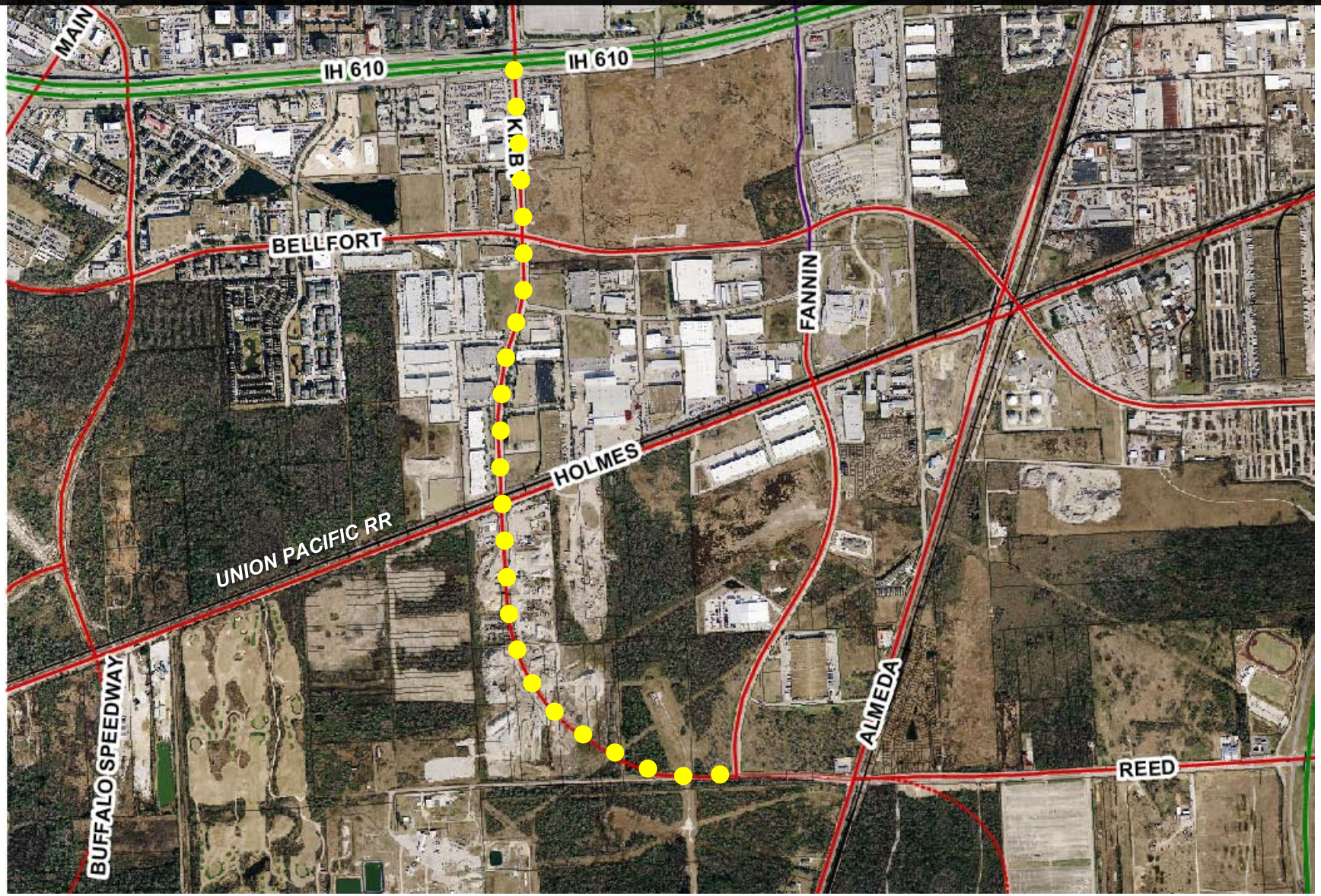

JUSTIFICATION

KIRBY DRIVE

Principal Thoroughfare: 6.1 miles
Thoroughfare: 6.4 miles

Total: 12.5 miles

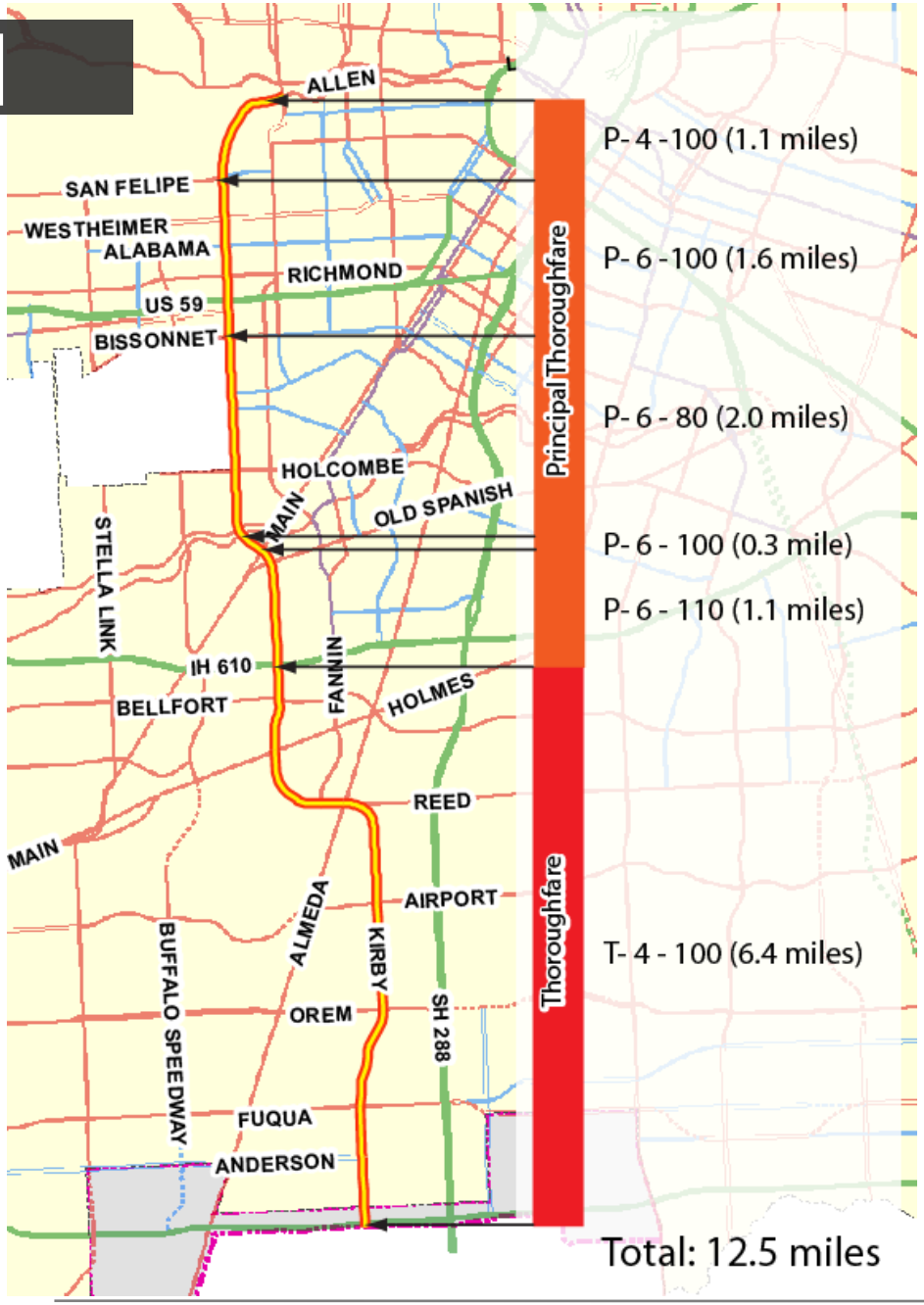

JUSTIFICATION

KIRBY DRIVE

COH MTFP (SHEPHERD - BW 8) : 12.5 miles
Pearland MTF(BW 8 - CR 59) : 3.9 miles

Total: 16.4 miles

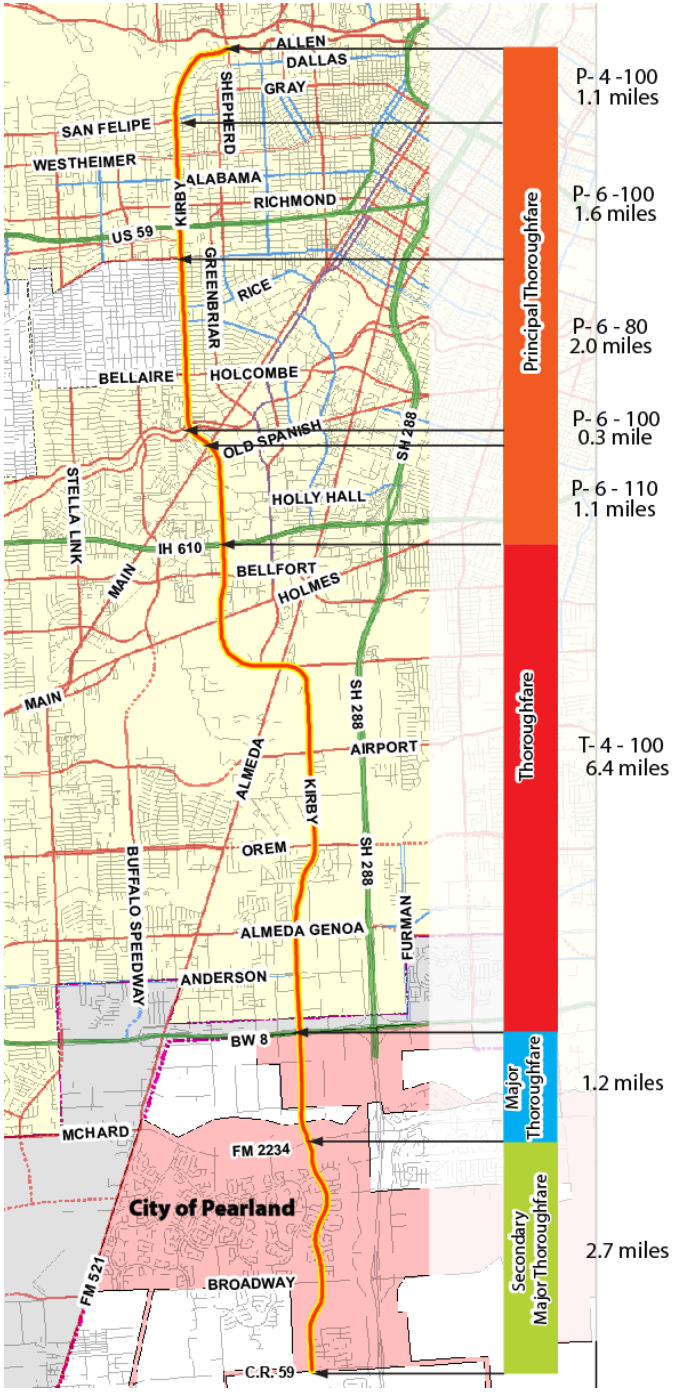

COH MTFP

City of Pearland MFP

JUSTIFICATION

Kirby Drive is currently designated as

- Principal Thoroughfare between Shepherd & IH 610; and
- Major Thoroughfare between IH 610 & COH ETJ.

Kirby is approximately a

- 12.5 mile long within City of Houston's ETJ
- 3.9 Miles in City of Pearland

Kirby Drives with Allen Parkway extends from the Central Business District connecting Upper Kirby District, US 59, Rice Village, West University Place, Reliant Park, IH 610, Beltway 8, City of Pearland and a number of residential communities.

METRO is requesting to reclassify Kirby/Anagnost between Fannin & COH ETJ (south) from a 100' Major Thoroughfare to a 120' Principal Thoroughfare.