2013 Major Thoroughfare & Freeway Plan Amendment Request

MILLS BRANCH/EAST MARTIN

Planning & Development Department
City of Houston

LOCATION

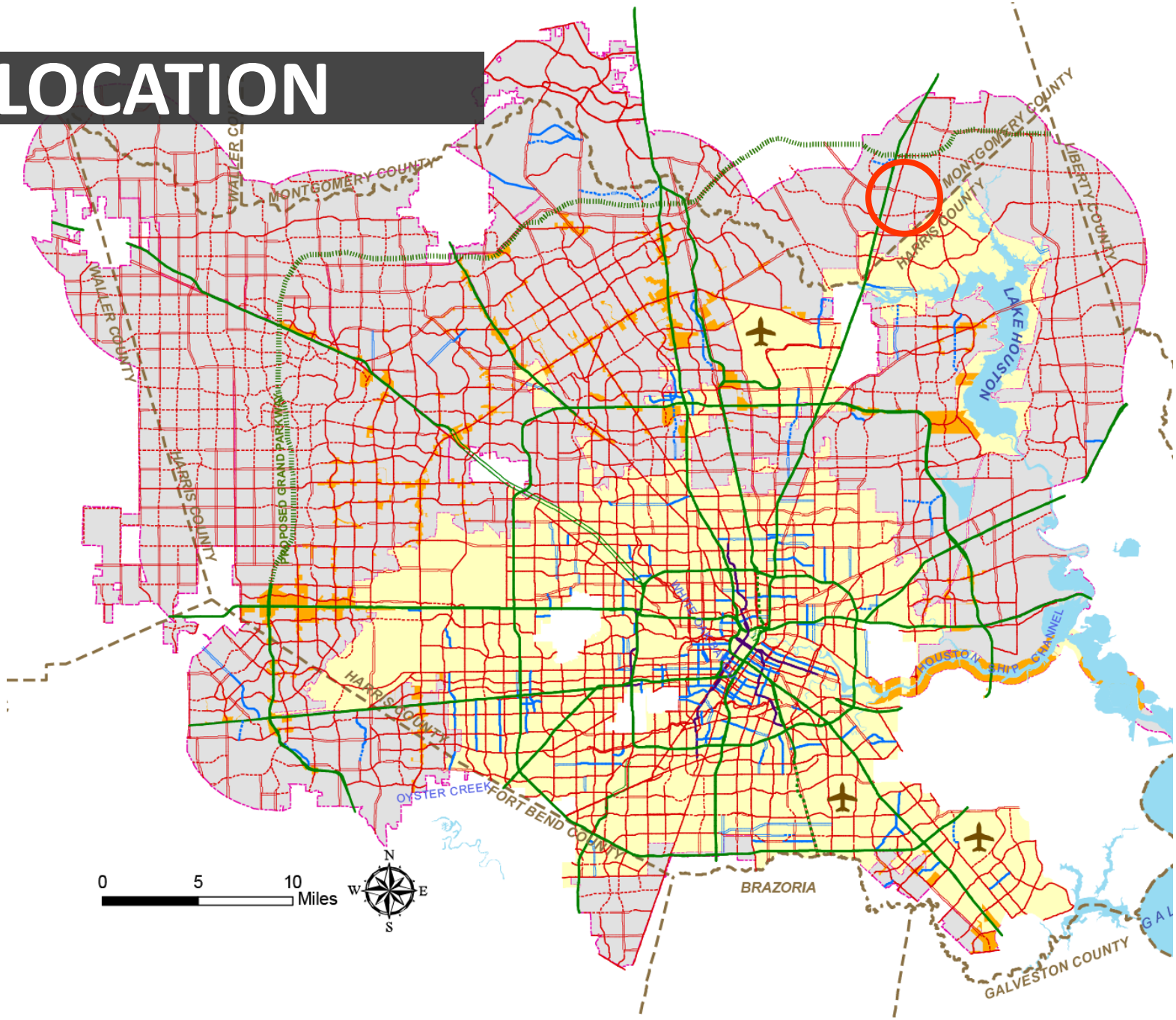
MONTGOMERY COUNTY
WALLER COUNTY
HARRIS COUNTY
LIBERTY COUNTY
PROPOSED GRAND PARKWAY
LAKE HOUSTON
HOUSTON SHIP CHANNEL
OYSTER CREEK
FORT BEND COUNTY
BRAZORIA
GALVESTON COUNTY
0
5
10
Miles
N
W
E
S

LOCATION

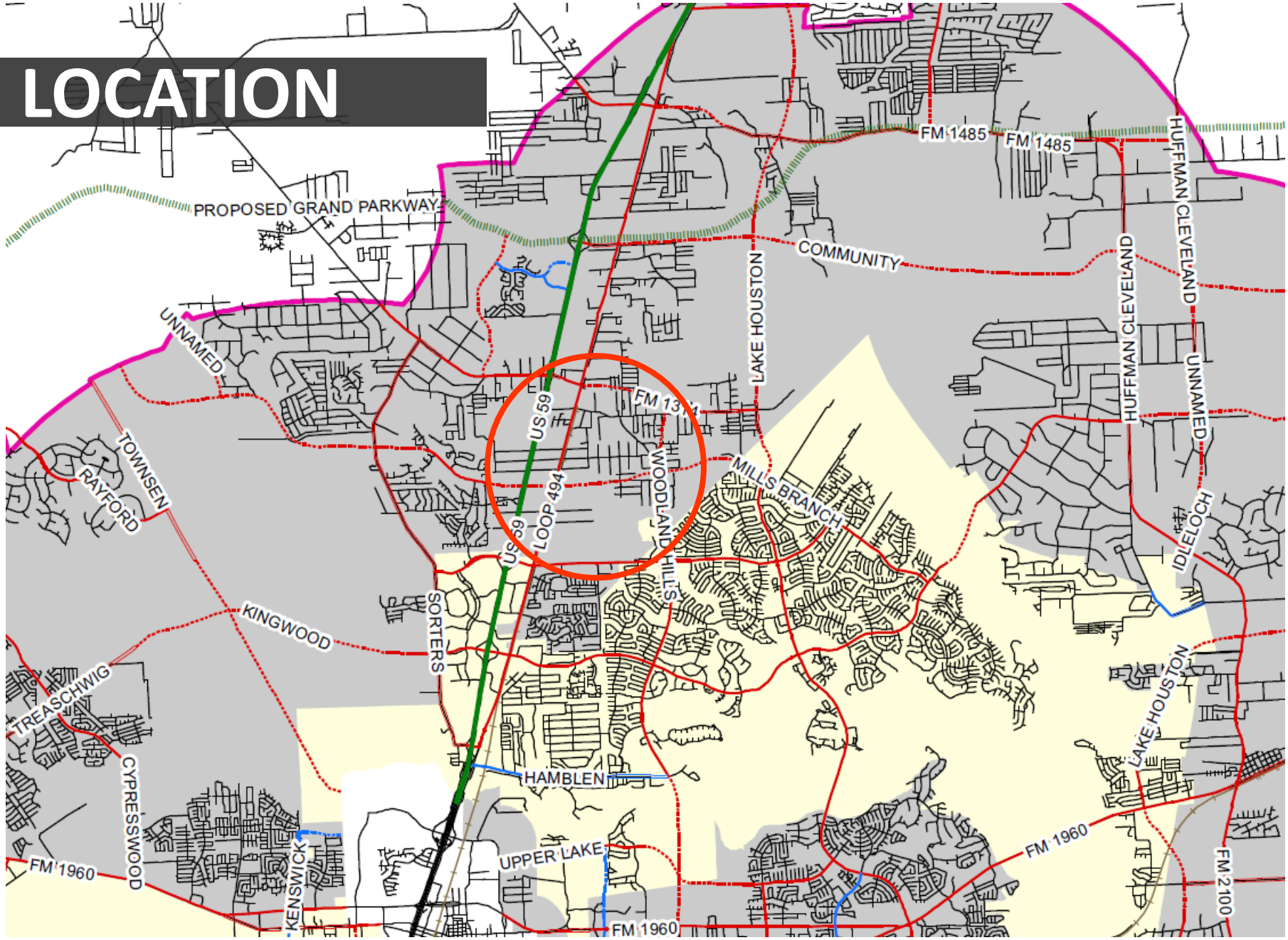
PROPOSED GRAND PARKWAY
FM 1485
FM 1485
HUFFMAN CLEVELAND
COMMUNITY
LAKE HOUSTON
HUFFMAN CLEVELAND
UNNAMED
UNNAMED
US 59
FM 1314
WOODLAND HILLS
MILLS BRANCH
IDLELOCH
TOWNSEN
RAYFORD
LOOP 494
US 59
SORTERS
KINGWOOD
TREASCHWIG
CYPRESSWOOD
HAMBLEN
LAKE HOUSTON
FM 1960
UPPER LAKE
FM 1960
FM 1960
KENSWICK
FM 2100

REQUEST

a) Delete proposed Major Thoroughfare Mills Branch between Woodland Hills Drive and US 59
b) Classify East Martin Drive as a 80-foot right-of-way major collector street between Woodland Hills Drive/Needham Road and US 59

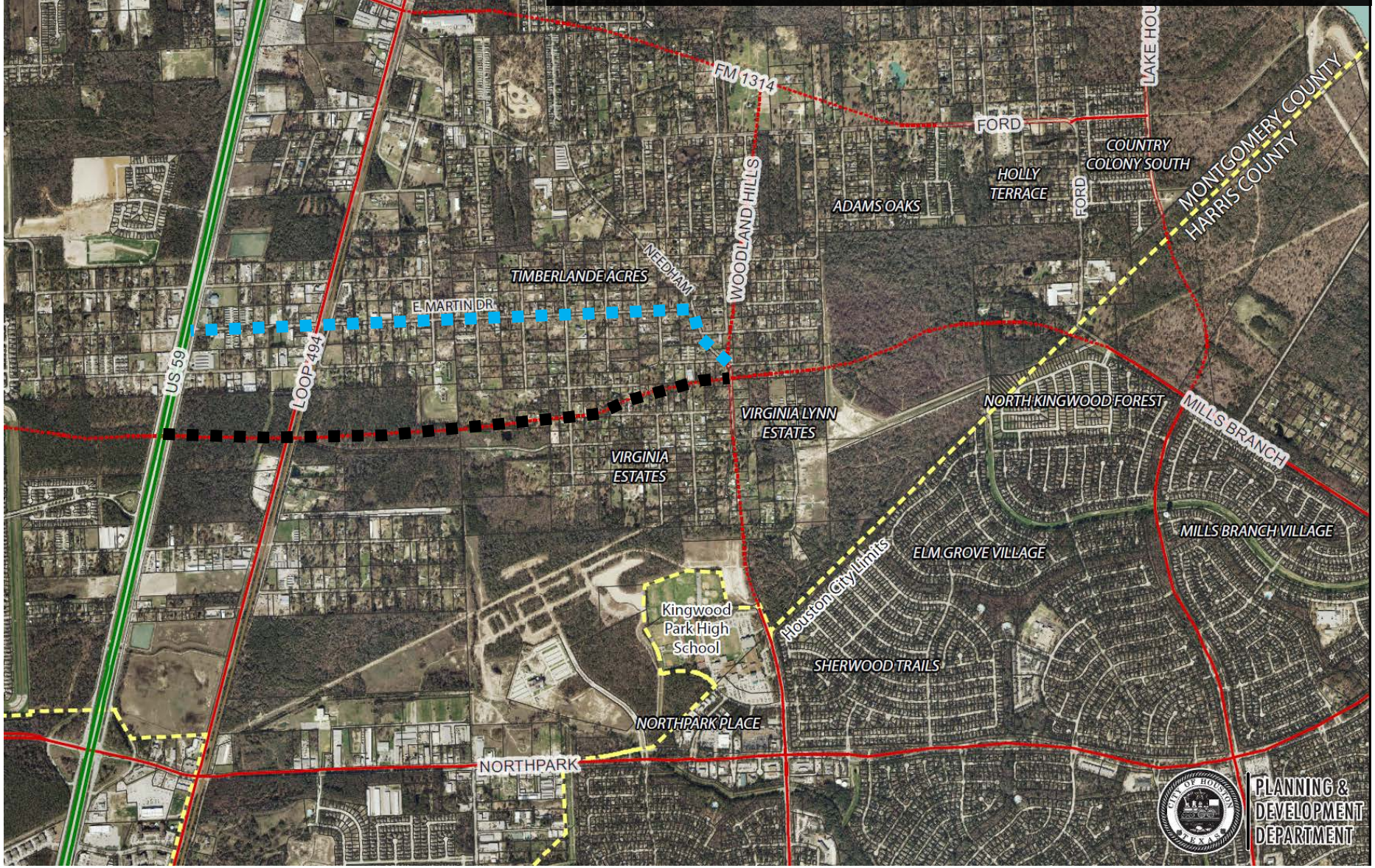

JUSTIFICATION

JUSTIFICATION

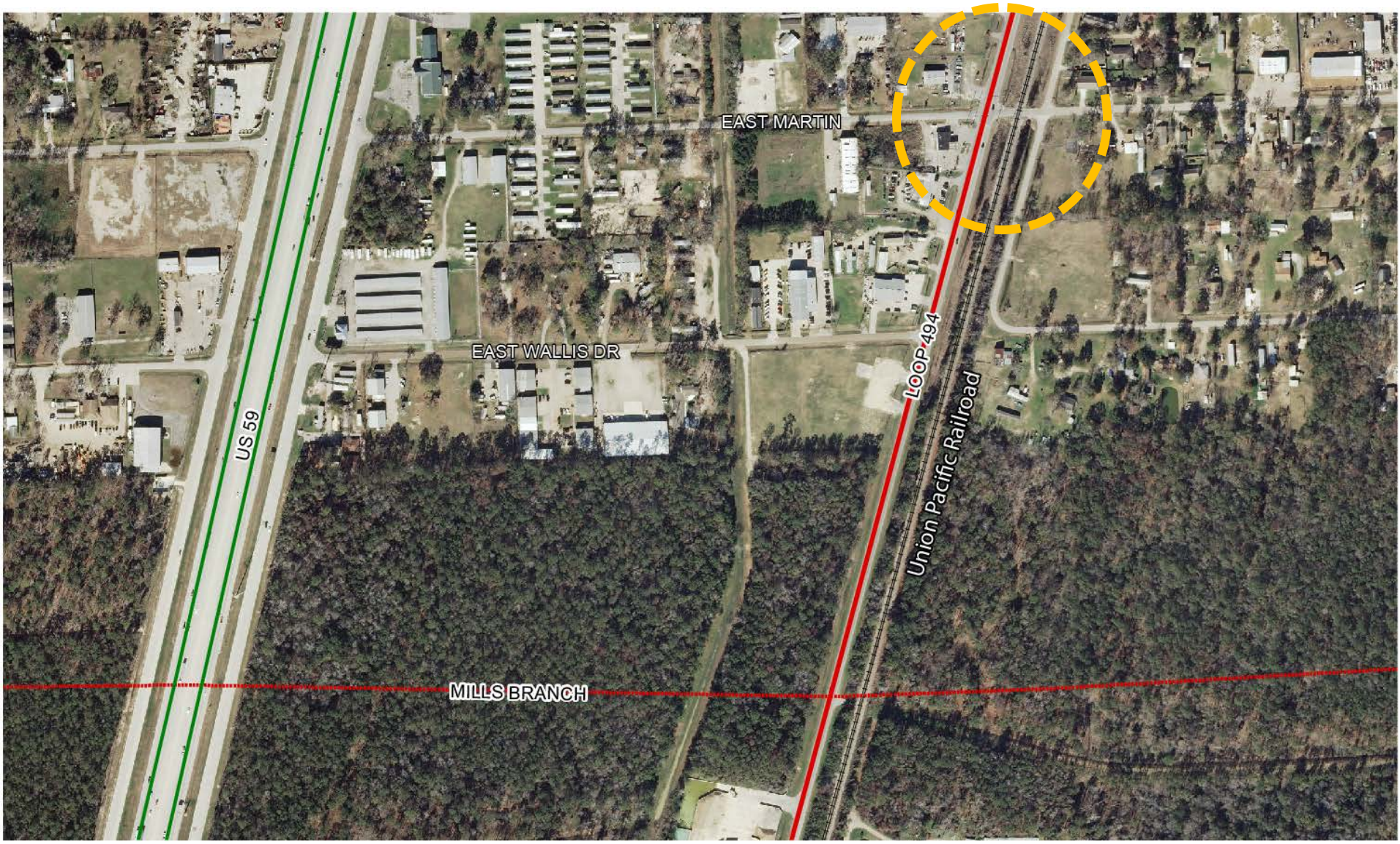

MTFP SPACING

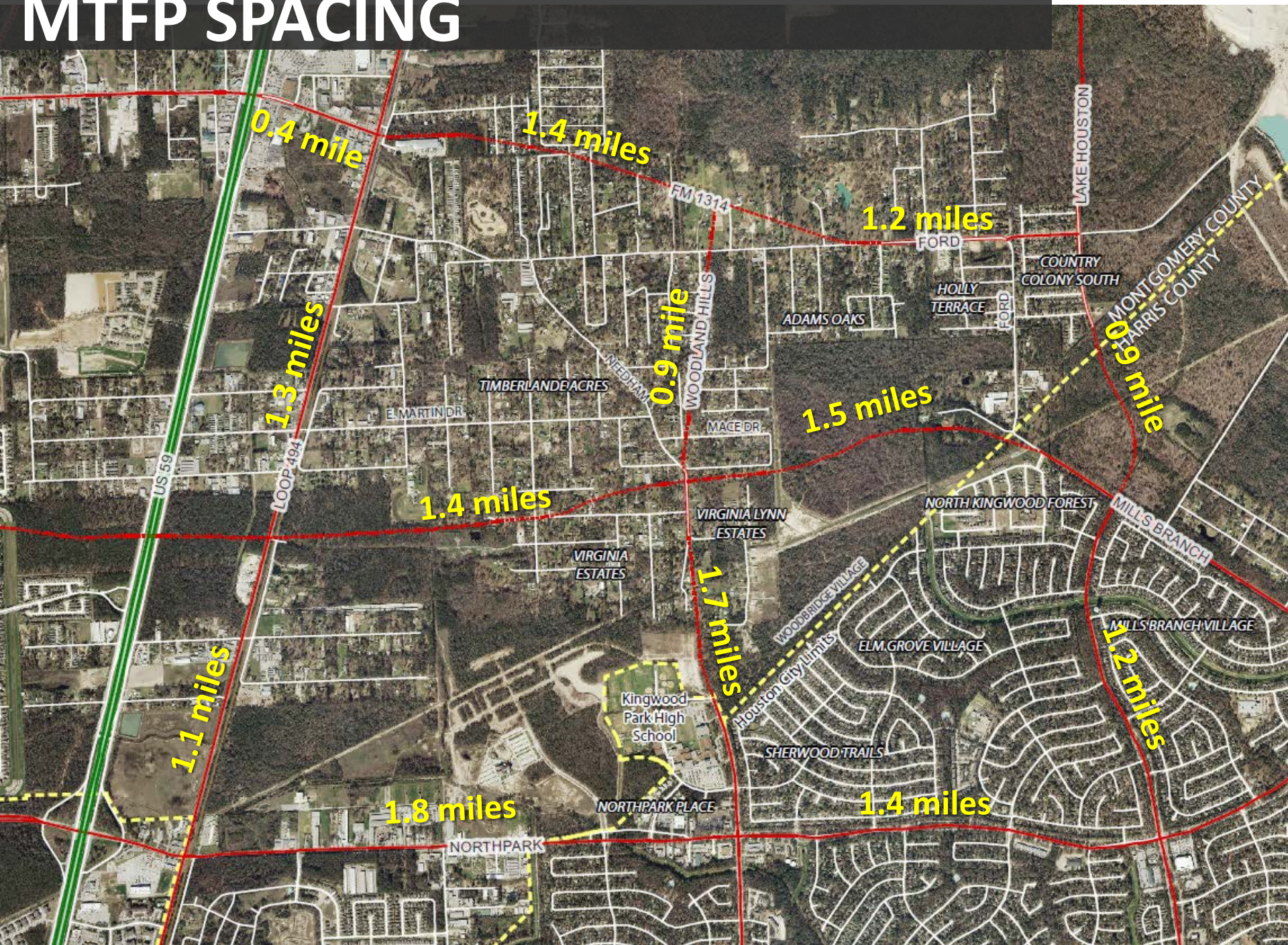

PROPOSED CHANGES: PHASE I

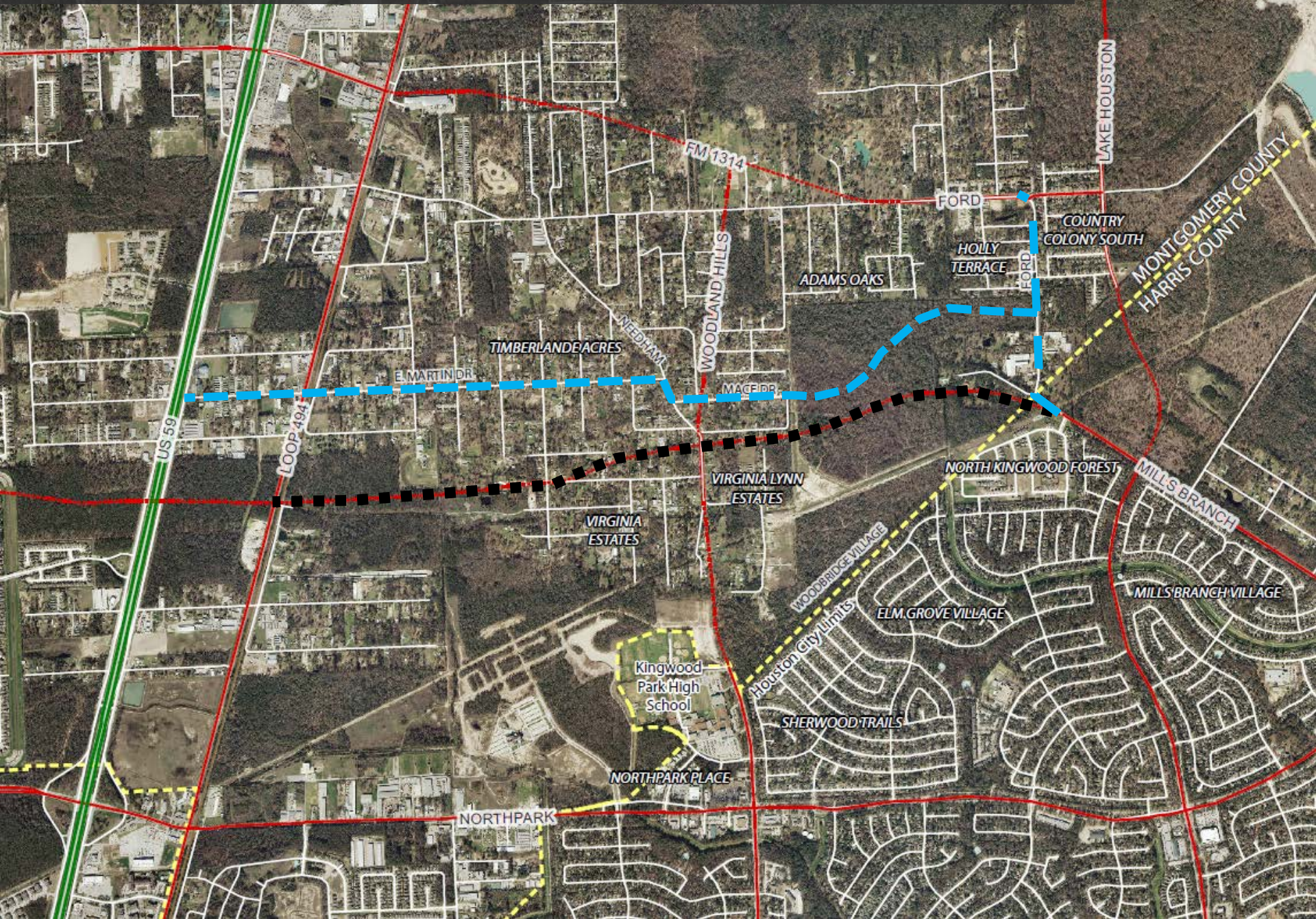

PROPOSED CHANGES: PHASE II

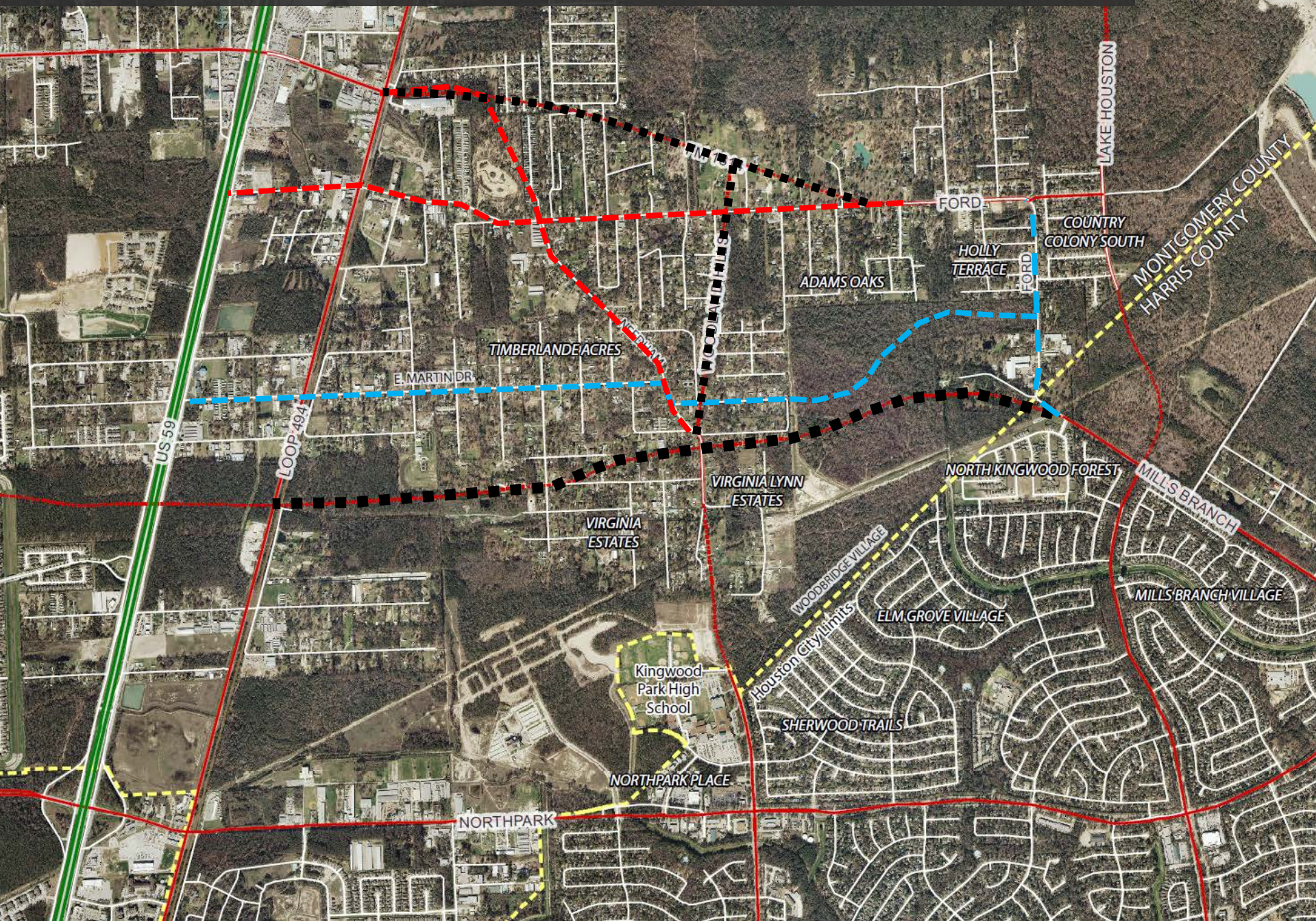

FUTURE MTFP

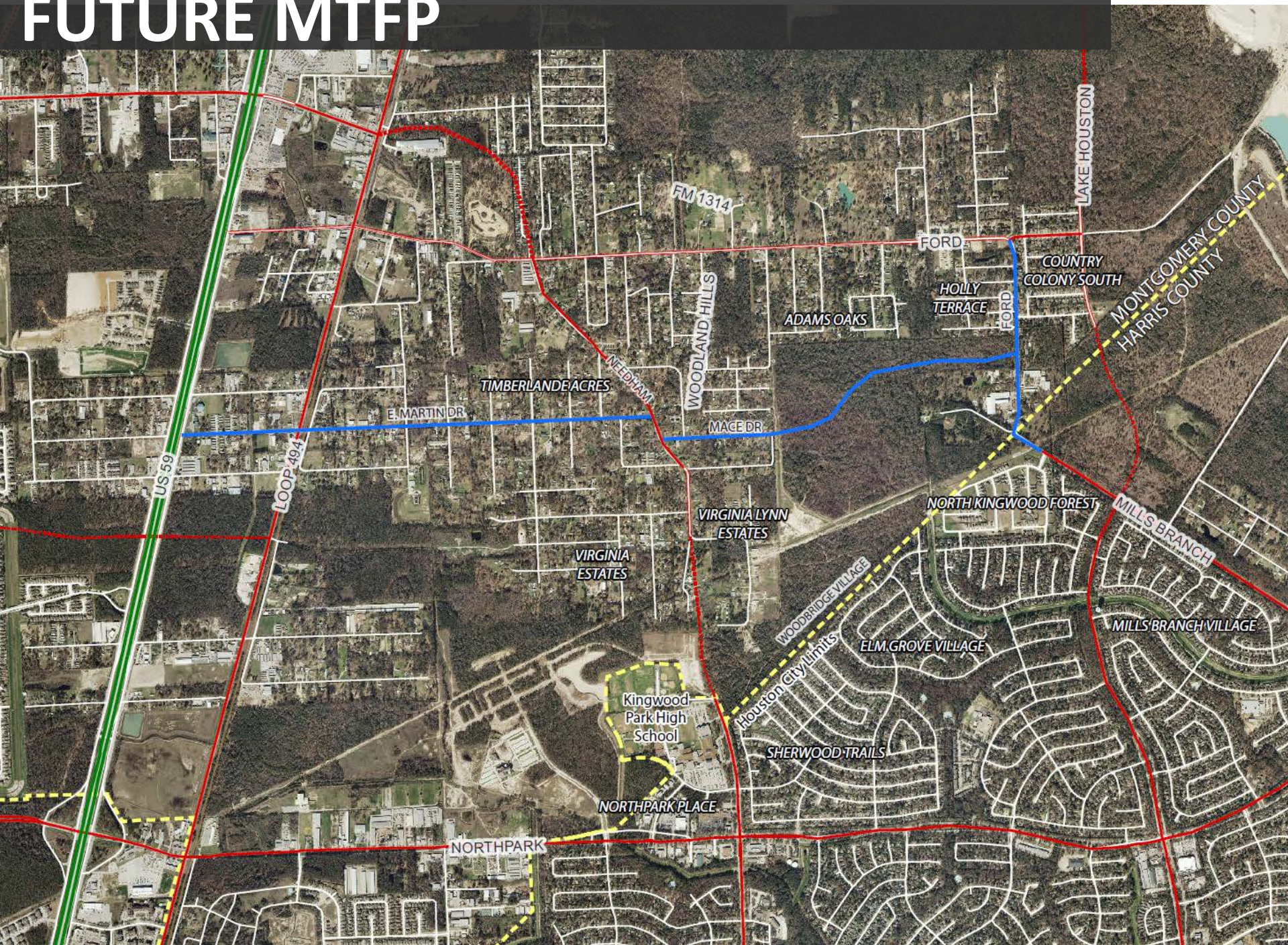
FM 1314
FORD
LAKE HOUSTON
MONTGOMERY COUNTY
HARRIS COUNTY
COUNTRY COLONY SOUTH
HOLLY TERRACE
FORD
ADAMS OAKS
WOODLAND HILLS
NEEDHAM
TIMBERLANDE ACRES
E. MARTIN DR
MACE DR
US 59
LOOP 494
VIRGINIA LYNN ESTATES
VIRGINIA ESTATES
NORTH KINGWOOD FOREST
MILLS BRANCH
WOODBRIDGE VILLAGE
Houston City Limits
ELM GROVE VILLAGE
MILLS BRANCH VILLAGE
Kingwood Park High School
SHERWOOD TRAILS
NORTHPARK PLACE
NORTHPARK