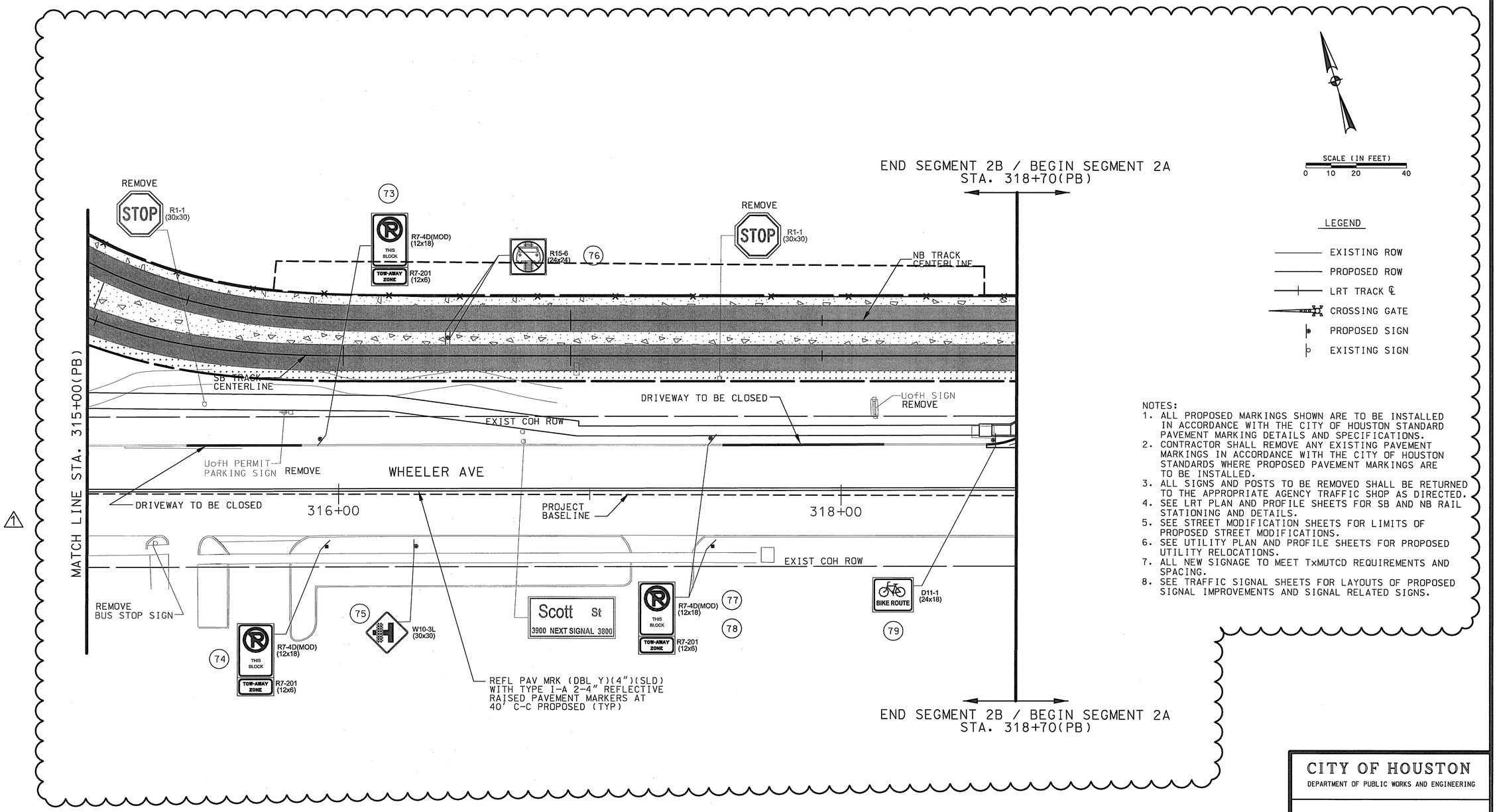

NOTES:
1. ALL PROPOSED MARKINGS SHOWN ARE TO BE INSTALLED IN ACCORDANCE WITH THE CITY OF HOUSTON STANDARD PAVEMENT MARKING DETAILS AND SPECIFICATIONS.
2. CONTRACTOR SHALL REMOVE ANY EXISTING PAVEMENT MARKINGS IN ACCORDANCE WITH THE CITY OF HOUSTON STANDARDS WHERE PROPOSED PAVEMENT MARKINGS ARE TO BE INSTALLED.
3. ALL SIGNS AND POSTS TO BE REMOVED SHALL BE RETURNED TO THE APPROPRIATE AGENCY TRAFFIC SHOP AS DIRECTED.
4. SEE LRT PLAN AND PROFILE SHEETS FOR SB AND NB RAIL STATIONING AND DETAILS.
5. SEE STREET MODIFICATION SHEETS FOR LIMITS OF PROPOSED STREET MODIFICATIONS.
6. SEE UTILITY PLAN AND PROFILE SHEETS FOR PROPOSED UTILITY RELOCATIONS.
7. ALL NEW SIGNAGE TO MEET TxMUTCD REQUIREMENTS AND SPACING.
8. SEE TRAFFIC SIGNAL SHEETS FOR LAYOUTS OF PROPOSED SIGNAL IMPROVEMENTS AND SIGNAL RELATED SIGNS.

CITY OF HOUSTON
DEPARTMENT OF PUBLIC WORKS AND ENGINEERING

CONTRACT SHEET NO 138 OF 355

REV	DATE	DESCRIPTION	ADD	AMD	CCR	BY	ENG	CHK	APP
1	06/28/2011	RFR 00033 - 2B TRACK REALIGNMENT					TD		R

Lockwood, Andrews & Newnam, Inc.
A LEO A DALY COMPANY

STATE OF TEXAS — THOMAS D. DUNCAN — 98353 — LICENSED PROFESSIONAL ENGINEER — 11/10/11
Lockwood, Andrews & Newnam Inc. ID # 2614

HRT
HOUSTON RAPID TRANSIT JV

METRO Solutions
Going Places
Metropolitan Transit Authority of Harris County, Texas

CADD		06/29/11
DRN BY	J.D.	06/29/11
DRN CKD BY	T.D.	06/29/11
DES BY	M.A.F.	06/29/11
DES CKD BY	C.E.R.	06/29/11
APPROVED BY		DATE

SCALE: AS SHOWN

METRO SOLUTIONS SOUTHEAST CORRIDOR - 2B

SIGNING AND PAVEMENT MARKING
STA 315+00 (PB) TO
STA 318+70 (PB)

CONTRACT NO. CT0800120 | DRAWING NO. WC3-0044 | REV. 1

11/1/2011 ahelhout
R:\120409\150-10118-000\Prod\5•0•Design-Reference\5•01 GEC Design\5•01•01 Drawings\05-Civil-Traffic\SEGMENT 2B\SEC4WM034.dgn 10:31:51 AM

WM-0001

NOTES:
1. ALL PROPOSED MARKINGS SHOWN ARE TO BE INSTALLED IN ACCORDANCE WITH THE CITY OF HOUSTON STANDARD PAVEMENT MARKING DETAILS AND SPECIFICATIONS.
2. CONTRACTOR SHALL REMOVE ANY EXISTING PAVEMENT MARKINGS IN ACCORDANCE WITH THE CITY OF HOUSTON STANDARDS WHERE PROPOSED PAVEMENT MARKINGS ARE TO BE INSTALLED.
3. ALL SIGNS AND POSTS TO BE REMOVED SHALL BE RETURNED TO THE CITY OF HOUSTON TRAFFIC SHOP AS DIRECTED.
4. SEE LRT PLAN AND PROFILE SHEETS FOR SB AND NB RAIL STATIONING AND DETAILS.
5. SEE STREET MODIFICATION SHEETS FOR LIMITS OF PROPOSED STREET MODIFICATIONS.
6. SEE UTILITY PLAN AND PROFILE SHEETS FOR PROPOSED UTILITY RELOCATIONS.
7. ALL NEW SIGNAGE TO MEET TxMUTCD REQUIREMENTS AND SPACING.
8. SEE TRAFFIC SIGNAL SHEETS FOR LAYOUTS OF PROPOSED SIGNAL IMPROVEMENTS AND SIGNAL RELATED SIGNS.

SCALE (IN FEET)
0 10 20 40

LEGEND
- EXISTING ROW
- PROPOSED ROW
- LRT TRACK ℄
- CROSSING GATE
- PROPOSED SIGN
- EXISTING SIGN

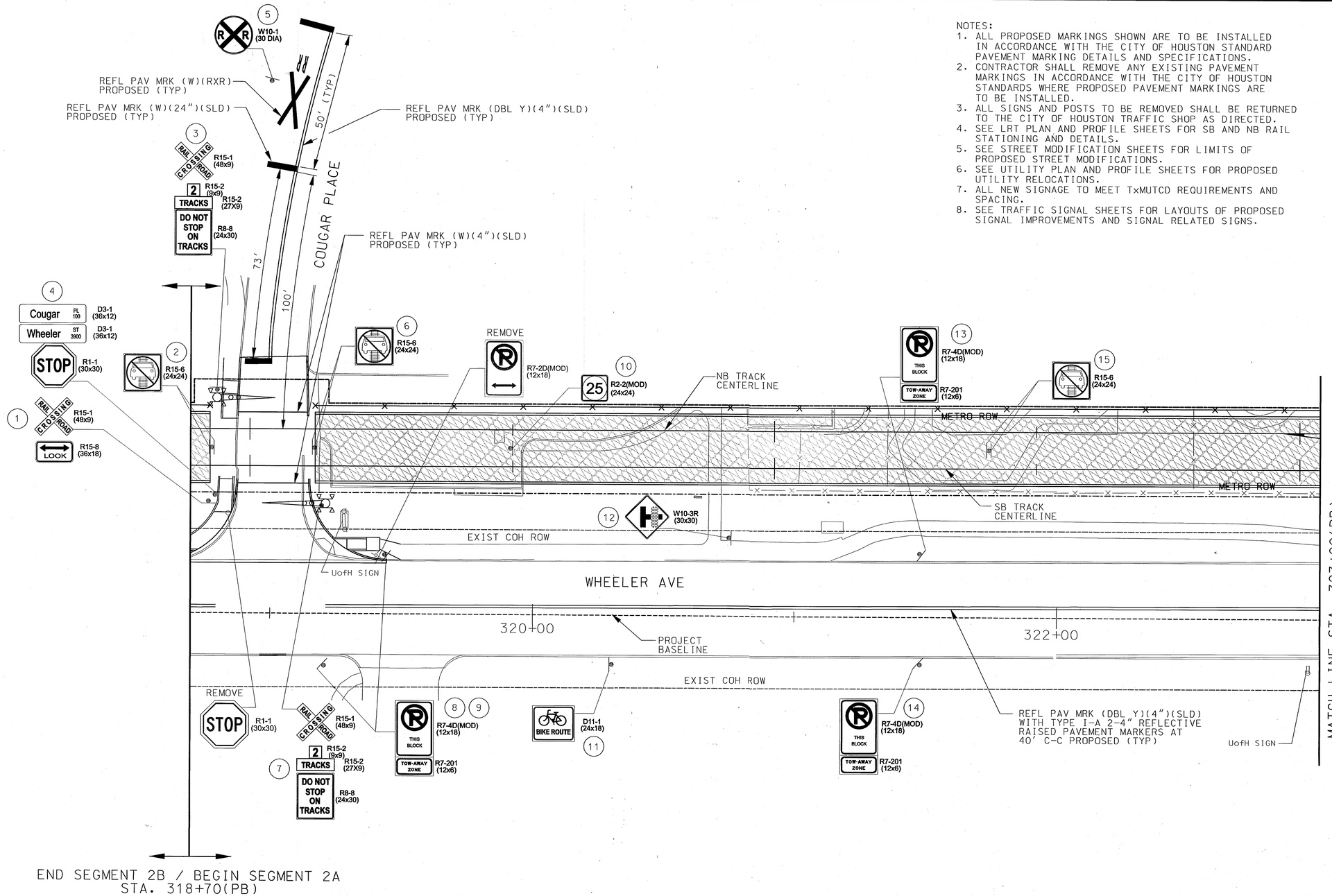

CITY OF HOUSTON
DEPARTMENT OF PUBLIC WORKS AND ENGINEERING

STREET & BRIDGE ENGINEERING

WAYNE GAUDIN C.O.H. - SR. P.M.

46778

MAR 0 9 2010

RELEASED FOR CONSTRUCTION

CONTRACT SHEET NO 152 OF 462

REV	DATE	DESCRIPTION	ADD	AMD	CCR	BY	ENG	CHK	APP

Lockwood, Andrews & Newnam, Inc.
A LEO A DALY COMPANY

STATE OF TEXAS
THOMAS D. DUNCAN
98353
LICENSED PROFESSIONAL ENGINEER
12/7/09
Lockwood, Andrews & Newnam Inc.
ID # 2614

HRT
HOUSTON RAPID TRANSIT JV

METRO Solutions
Going Places
Metropolitan Transit Authority of Harris County, Texas

CADD DRN BY	12/07/09 DATE
J.O. DRN CKD BY	12/07/09 DATE
T.D. DES BY	12/07/09 DATE
M.A.F. DES CKD BY	12/07/09 DATE
C.E.R. APPROVED BY	12/07/09 DATE
SCALE: AS SHOWN	

METRO SOLUTIONS SOUTHEAST CORRIDOR-2A

SIGNING AND PAVEMENT MARKING
STA 318+70 (PB) TO
STA 323+00 (PB)

CONTRACT NO. CT0800120 DRAWING NO. WC3-0045 REV.

12/4/2009 10:02:36 AM JLOrtega
r:\20409\50-10118-000\prod\5-0-design-reference\5-01 gec design\5-01-01 drawings\05-civil-traffic\segment 2a\SEC4WM035.dgn

NOTES:
1. ALL PROPOSED MARKINGS SHOWN ARE TO BE INSTALLED IN ACCORDANCE WITH THE CITY OF HOUSTON STANDARD PAVEMENT MARKING DETAILS AND SPECIFICATIONS.
2. CONTRACTOR SHALL REMOVE ANY EXISTING PAVEMENT MARKINGS IN ACCORDANCE WITH THE CITY OF HOUSTON STANDARDS WHERE PROPOSED PAVEMENT MARKINGS ARE TO BE INSTALLED.
3. ALL SIGNS AND POSTS TO BE REMOVED SHALL BE RETURNED TO THE CITY OF HOUSTON TRAFFIC SHOP AS DIRECTED.
4. SEE LRT PLAN AND PROFILE SHEETS FOR SB AND NB RAIL STATIONING AND DETAILS.
5. SEE STREET MODIFICATION SHEETS FOR LIMITS OF PROPOSED STREET MODIFICATIONS.
6. SEE UTILITY PLAN AND PROFILE SHEETS FOR PROPOSED UTILITY RELOCATIONS.
7. ALL NEW SIGNAGE TO MEET TxMUTCD REQUIREMENTS AND SPACING.
8. SEE TRAFFIC SIGNAL SHEETS FOR LAYOUTS OF PROPOSED SIGNAL IMPROVEMENTS AND SIGNAL RELATED SIGNS.

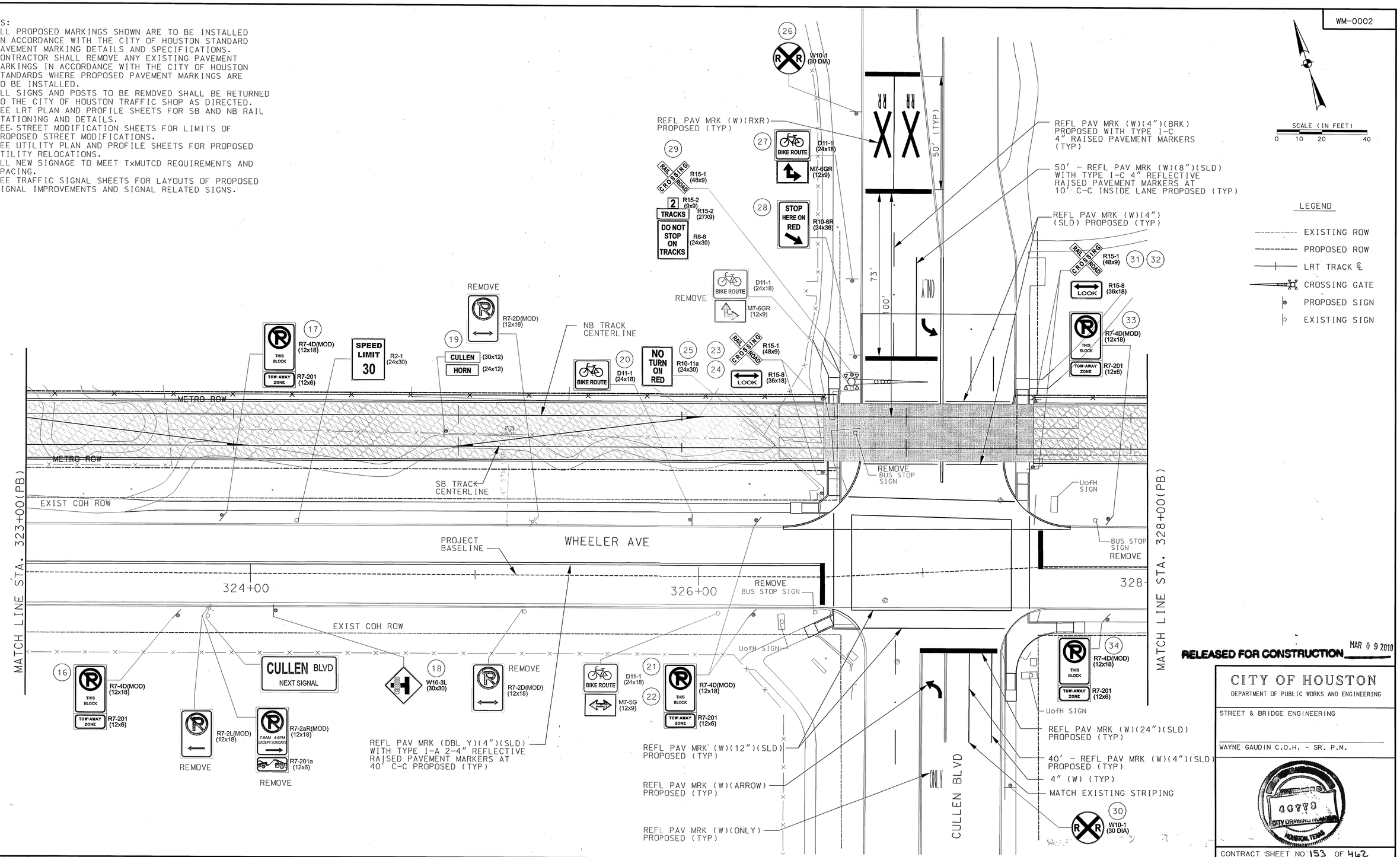

RELEASED FOR CONSTRUCTION MAR 0 9 2010

CITY OF HOUSTON
DEPARTMENT OF PUBLIC WORKS AND ENGINEERING
STREET & BRIDGE ENGINEERING
WAYNE GAUDIN C.O.H. - SR. P.M.

CONTRACT SHEET NO 153 OF 462

REV	DATE	DESCRIPTION	ADD	AMD	CCR	BY	ENG	CHK	APP

Lockwood, Andrews & Newnam, Inc.
A LEO A DALY COMPANY

STATE OF TEXAS — THOMAS D. DUNCAN 98353 — LICENSED PROFESSIONAL ENGINEER — 12/7/09
Lockwood, Andrews & Newnam Inc. ID # 2614

HRT HOUSTON RAPID TRANSIT JV

METRO Solutions — Going Places
Metropolitan Transit Authority of Harris County, Texas

CADD DRN BY	12/07/09 DATE	
J.O. DRN CKD BY	12/07/09 DATE	
T.D. DES BY	12/07/09 DATE	
M.A.F. DES CKD BY	12/07/09 DATE	
C.E.R. APPROVED BY	12/07/09 DATE	
SCALE: AS SHOWN		

METRO SOLUTIONS SOUTHEAST CORRIDOR - 2A

SIGNING AND PAVEMENT MARKING
STA 323+00 (PB) TO
STA 328+00 (PB)

CONTRACT NO. CT0800120 | DRAWING NO. WC3-0046 | REV.

12/4/2009 JLOrtega 10:02:39 AM
r:\120409\150-10118-000\prod\50+design-reference\50-01 geo design\50-01-01 drawings\05-civil-traffic\segment 2a\SEC4WM036.dgn