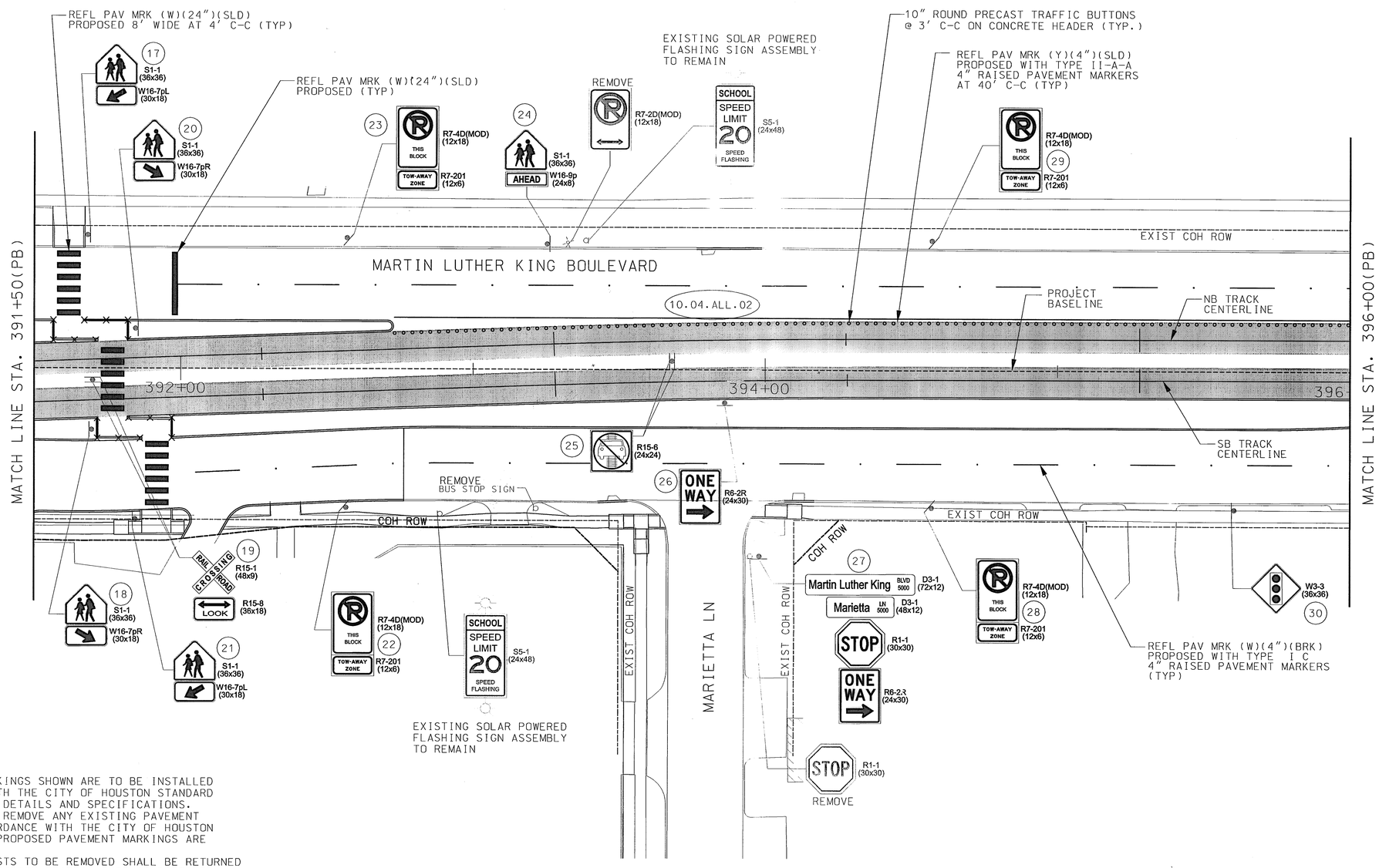

SCALE (IN FEET)
0 10 20 40

LEGEND
- EXISTING ROW
- PROPOSED ROW
- LRT TRACK ℄
- CROSSING GATE
- PROPOSED SIGN
- EXISTING SIGN

NOTES:
1. ALL PROPOSED MARKINGS SHOWN ARE TO BE INSTALLED IN ACCORDANCE WITH THE CITY OF HOUSTON STANDARD PAVEMENT MARKING DETAILS AND SPECIFICATIONS.
2. CONTRACTOR SHALL REMOVE ANY EXISTING PAVEMENT MARKINGS IN ACCORDANCE WITH THE CITY OF HOUSTON STANDARDS WHERE PROPOSED PAVEMENT MARKINGS ARE TO BE INSTALLED.
3. ALL SIGNS AND POSTS TO BE REMOVED SHALL BE RETURNED TO THE CITY OF HOUSTON TRAFFIC SHOP AS DIRECTED.
4. SEE LRT PLAN AND PROFILE SHEETS FOR SB AND NB RAIL STATIONING AND DETAILS.
5. SEE STREET MODIFICATION SHEETS FOR LIMITS OF PROPOSED STREET MODIFICATIONS.
6. SEE UTILITY PLAN AND PROFILE SHEETS FOR PROPOSED UTILITY RELOCATIONS.
7. ALL NEW SIGNAGE TO MEET TxMUTCD REQUIREMENTS AND SPACING.
8. SEE TRAFFIC SIGNAL SHEETS FOR LAYOUTS OF PROPOSED SIGNAL IMPROVEMENTS AND SIGNAL RELATED SIGNS.
9. 10.04.ALL.02 REFERS TO THE CITY OF HOUSTON APPROVED VARIANCE FOR TRAFFIC BUTTONS.

CITY OF HOUSTON
DEPARTMENT OF PUBLIC WORKS AND ENGINEERING
STREET & BRIDGE ENGINEERING
29-0022049
WAYNE GAUDIN C.O.H. - SR. P.M.
RECORDED AND FILED
46687
CITY DRAWING NUMBER
HOUSTON, TEXAS

RELEASED FOR CONSTRUCTION JAN 25 2010

CONTRACT SHEET NO 111 OF 328

REV	DATE	DESCRIPTION	ADD	AMD	CCR	BY	ENG	CHK	APP

Lockwood, Andrews & Newnam, Inc.
A LEO A DALY COMPANY

STATE OF TEXAS
THOMAS D. DONCAM
98353
LICENSED
PROFESSIONAL ENGINEER
12/4/2009
Lockwood, Andrews & Newnam Inc.
ID # 2614

HRT
HOUSTON RAPID TRANSIT JV

METRO Solutions
Going Places
Metropolitan Transit Authority of Harris County, Texas

CADD	11/06/09	DATE
DRN BY J.O.	11/06/09	DATE
DRN CKD BY T.D.	11/06/09	DATE
DES BY M.A.F.	11/06/09	DATE
DES CKD BY C.E.R.	11/06/09	DATE
APPROVED BY		
SCALE: AS SHOWN		

METRO SOLUTIONS SOUTHEAST CORRIDOR-18
SIGNING AND PAVEMENT MARKING
STA 391+50 (PB) TO
STA 396+00 (PB)

CONTRACT NO. CT0800120 | DRAWING NO. WC3-0062 | REV.

12/4/2009 JLOrtega
r:\120409\150-10118-000\prod\5•0•dg_gh\reference\5•01 geo design\5•01•01 drawings\05-civil-traffic SEGMENT (B) SE dwg\049.dgn 8:48:16 AM

WM-0003

NOTES:
1. ALL PROPOSED MARKINGS SHOWN ARE TO BE INSTALLED IN ACCORDANCE WITH THE CITY OF HOUSTON STANDARD PAVEMENT MARKING DETAILS AND SPECIFICATIONS.
2. CONTRACTOR SHALL REMOVE ANY EXISTING PAVEMENT MARKINGS IN ACCORDANCE WITH THE CITY OF HOUSTON STANDARDS WHERE PROPOSED PAVEMENT MARKINGS ARE TO BE INSTALLED.
3. ALL SIGNS AND POSTS TO BE REMOVED SHALL BE RETURNED TO THE CITY OF HOUSTON TRAFFIC SHOP AS DIRECTED.
4. SEE LRT PLAN AND PROFILE SHEETS FOR SB AND NB RAIL STATIONING AND DETAILS.
5. SEE STREET MODIFICATION SHEETS FOR LIMITS OF PROPOSED STREET MODIFICATIONS.
6. SEE UTILITY PLAN AND PROFILE SHEETS FOR PROPOSED UTILITY RELOCATIONS.
7. ALL NEW SIGNAGE TO MEET TxMUTCD REQUIREMENTS AND SPACING.
8. SEE TRAFFIC SIGNAL SHEETS FOR LAYOUTS OF PROPOSED SIGNAL IMPROVEMENTS AND SIGNAL RELATED SIGNS.
9. 10.04.ALL.02 REFERS TO THE CITY OF HOUSTON APPROVED VARIANCE FOR TRAFFIC BUTTONS
10. 10.01.ALL.01 REFERS TO THE CITY OF HOUSTON APPROVED VARIANCE FOR MEDIAN NOSE.
11. SIGNAGE RESTRICTING SEMITRAILER U-TURNS TO BE PROVIDED ON TRAFFIC SIGNAL MAST ARMS

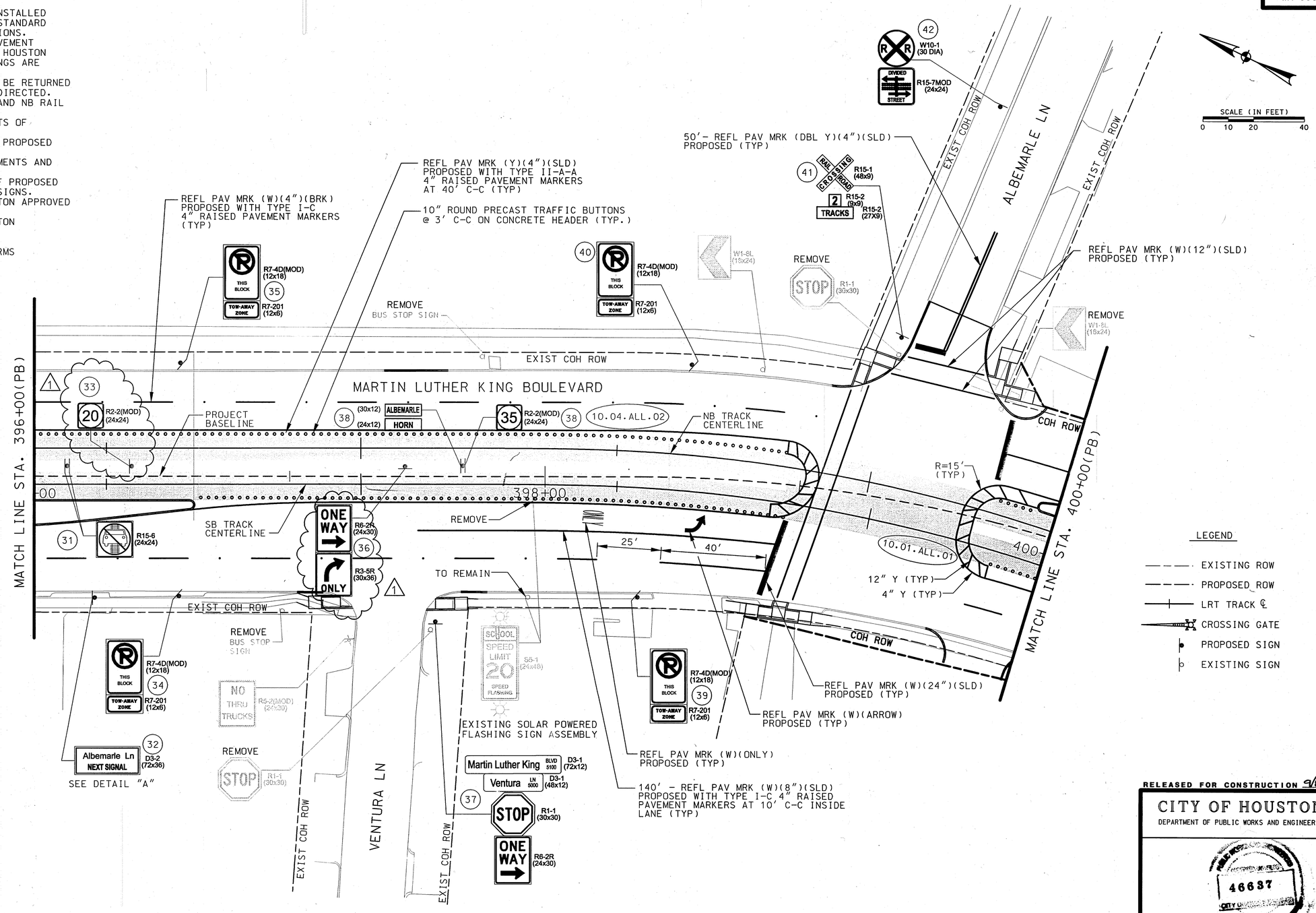

LEGEND
- EXISTING ROW
- PROPOSED ROW
- LRT TRACK ℄
- CROSSING GATE
- PROPOSED SIGN
- EXISTING SIGN

DETAIL "A"

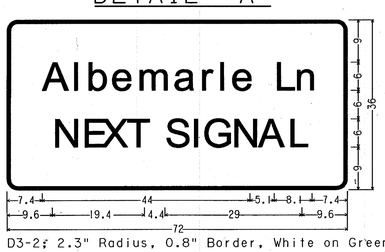

D3-2; 2.3" Radius, 0.8" Border, White on Green;
[Albemarle Ln] ClearviewHwy-3-W; [NEXT SIGNAL] ClearviewHwy-3-W;

RELEASED FOR CONSTRUCTION 9/8/10

CITY OF HOUSTON
DEPARTMENT OF PUBLIC WORKS AND ENGINEERING

46637

CONTRACT SHEET NO 112 OF 328

REV	DATE	DESCRIPTION	ADD	AMD	CCR	BY	ENG	CHK	APP
1	06/24/10	LAN RFR SE-7-1B - TRAIN SPEED SIGNAGE				CM	TD		DW

Lockwood, Andrews & Newnam, Inc.
A LEO A DALY COMPANY

STATE OF TEXAS
THOMAS D. DUNCAN
98353
LICENSED
PROFESSIONAL ENGINEER
9/24/10
Lockwood, Andrews & Newnam Inc.
ID # 2614

HRT
HOUSTON RAPID TRANSIT JV

METRO Solutions
Going Places
Metropolitan Transit Authority of Harris County, Texas

CADD	11/13/09	DATE
DRN BY J.O.	11/13/09	DATE
DRN CKD BY T.D.	11/13/09	DATE
DES BY M.A.F.	11/13/09	DATE
DES CKD BY C.E.R.	11/13/09	DATE
APPROVED BY		DATE
SCALE: AS SHOWN		

METRO SOLUTIONS SOUTHEAST CORRIDOR - 1B

SIGNING AND PAVEMENT MARKING
STA 396+00 (PB) TO
STA 400+00 (PB)

CONTRACT NO. CT0800120 | DRAWING NO. WC3-0063 | REV. 1

8/26/2010 R:\120409\150-10118-000\Prod\5-0-Design-Reference\5-01 GEC Design\5-01-01 Drawings\05-Civil-Traffic\SEGMENT 1B\SEC4WM050.dgn 11:00:50 AM cmoore