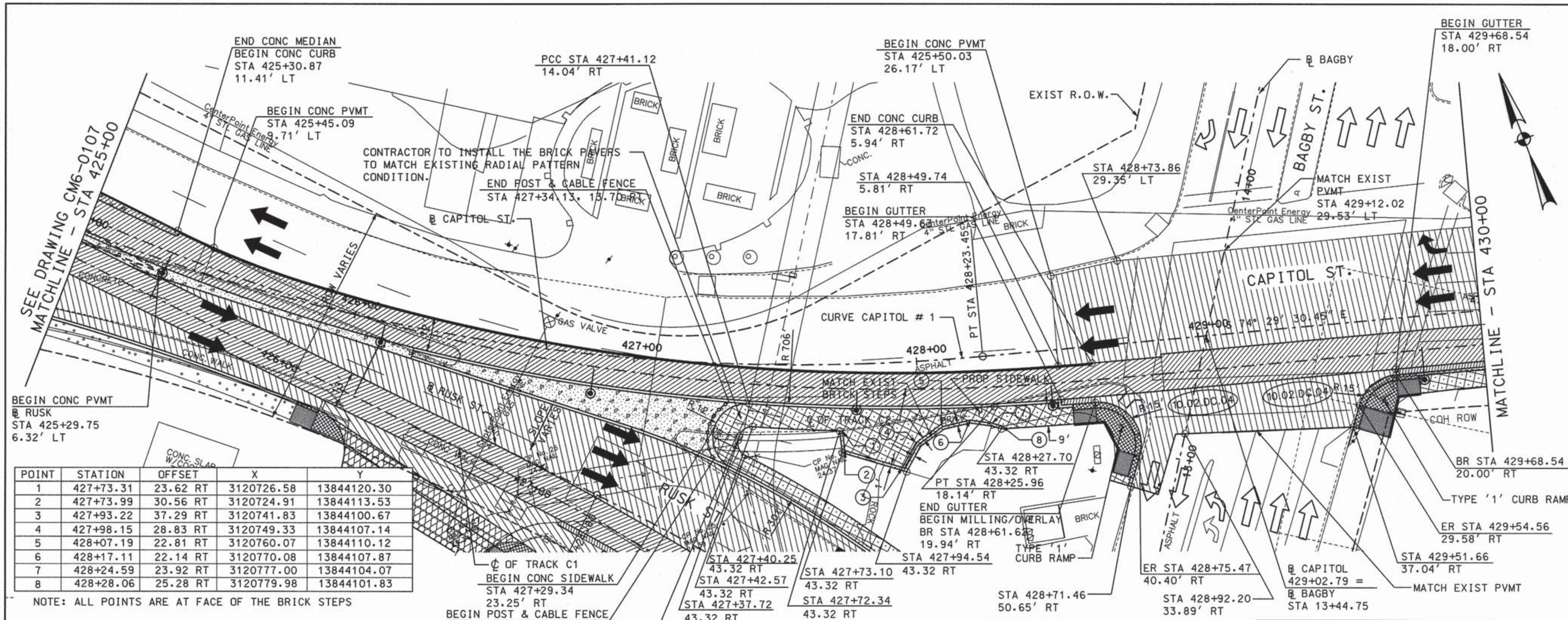

POINT	STATION	OFFSET	X	Y
1	427+73.31	23.62 RT	3120726.58	13844120.30
2	427+73.99	30.56 RT	3120724.91	13844113.53
3	427+93.22	37.29 RT	3120741.83	13844100.67
4	427+98.15	28.83 RT	3120749.33	13844107.14
5	428+07.19	22.81 RT	3120760.07	13844110.12
6	428+17.11	22.14 RT	3120770.08	13844107.87
7	428+24.59	23.92 RT	3120777.00	13844104.07
8	428+28.06	25.28 RT	3120779.98	13844101.83

NOTE: ALL POINTS ARE AT FACE OF THE BRICK STEPS

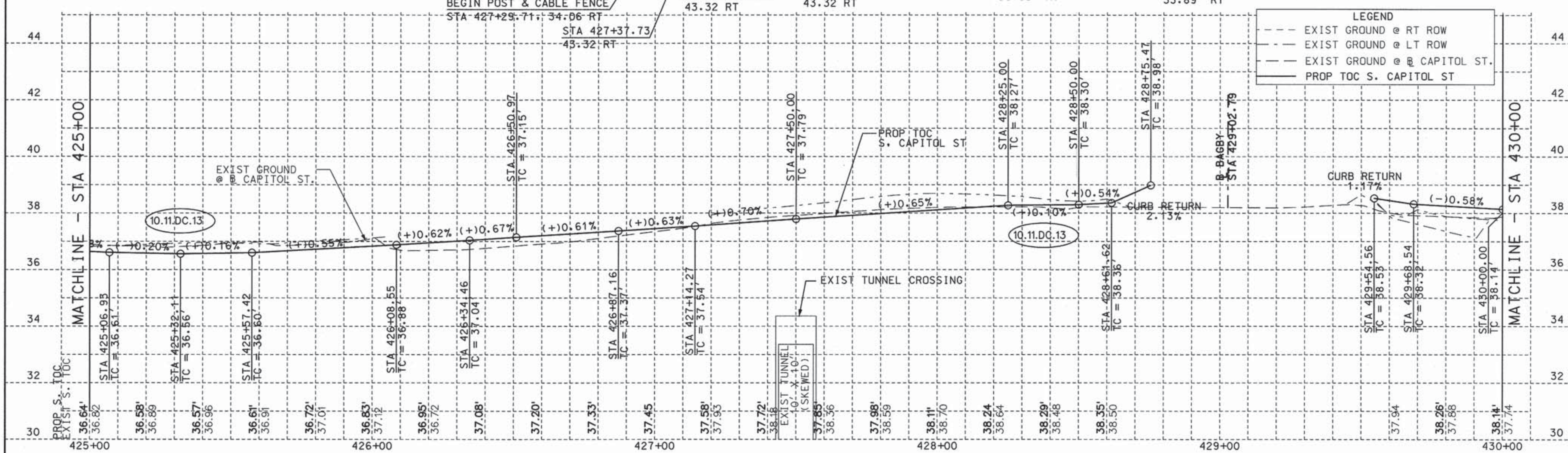

LEGEND

- PROPOSED CONCRETE PAVEMENT
- PROPOSED BRICK PAVERS (ROADWAY)
- PROPOSED BRICK PAVERS (CROSSWALK)
- PROPOSED PLATFORM
- PROPOSED CONC SIDEWALK
- PROPOSED/SALVAGED SPECIAL FINISH SIDEWALK
- PROPOSED CONC TRACK SLAB
- MILLING/OVERLAY PAVEMENT
- PROPOSED CURB RAMP
- PROPOSED CURB & GUTTER
- PROPOSED DRIVEWAY
- PROPOSED CONC MEDIAN
- BRIDGE APPROACH SLAB
- DW X-X DRIVEWAY NUMBER
- COH DESIGN VARIANCE

NOTES:

1. FOR GENERAL NOTES SEE DRAWING NO. GC1-0201
2. FOR HORIZONTAL ALIGNMENT DATA, SEE DRAWINGS RP1-0004 TO RP1-0006
3. SEE STORM SEWER PLAN & PROFILE SHEETS FOR PROPOSED STORM IMPROVEMENTS.
4. SEE EXISTING UTILITY PLAN & PROFILE SHEETS FOR EXISTING UTILITIES.
5. SEE WATER & SANITARY SEWER PLAN & PROFILE SHEETS FOR PUBLIC UTILITY RELOCATION.
6. SEE DRAWING NO. CM8-0002 FOR DRIVEWAY DETAILS.
7. SEE TRACK PLAN & PROFILE SHEETS FOR TRACK ALIGNMENT & PROFILE INFORMATION.
8. CONTRACTOR TO OBTAIN RIGHT-OF-ENTRY WHEN RECONSTRUCTING DRIVEWAYS OR SIDEWALKS IN PRIVATE PROPERTY.
9. FOR DETAILED INTERSECTION DATA SEE INTERSECTION GRADING PLANS.

PRIVATE UTILITY LINES SHOWN

CENTERPOINT ENERGY - GAS 6/7/11 DATE

CITY OF HOUSTON
DEPARTMENT OF PUBLIC WORKS AND ENGINEERING

CITY OF HOUSTON DWG. NO:

PUBLIC WORKS AND ENGINEERING ACCEPTED AND FILED 48383 CITY DRAWING NUMBER HOUSTON, TEXAS

CONTRACT SHEET No. 72 OF 615

REV	DATE	DESCRIPTION	ADD	AMD	CCR	BY	ENG	CHK	APP

06/01/11 STATE OF TEXAS CHAITANYA GAMPA 101073 LICENSED PROFESSIONAL ENGINEER

HUITT-ZOLLARS
1500 Dairy Ashford, Suite 200 Telephone (281) 496-0066
Houston, Texas 77077 Fax (281) 496-0220 Firm P.E. No. F-761

HRT HOUSTON RAPID TRANSIT JV

METRO Solutions
Metropolitan Transit Authority of Harris County, Texas

DESIGN TEAM	05/15/2011
DRN BY MAS	DATE 05/15/2011
DRN CKD BY BH	DATE 05/15/2011
DES BY CG	DATE 05/15/2011
DES CKD BY TJL	DATE 05/15/2011
APPROVED BY	DATE
SCALE: 1" = 20'	

METRO SOLUTIONS SE DOWNTOWN CORRIDOR-SEG 6AB

STREET MODIFICATION
PLAN & PROFILE (CAPITOL ST.)
STA 425+00 TO STA 430+00

CONTRACT NO. CT 0800120 DRAWING NO. CM6-0100 REV.

RELEASED FOR CONSTRUCTION JUL 2 9 2011

i:\02-1203-01 downtown corridor\design\sheet files\segment 6a\RDWY\DCAST14_6A.dgn
...\segment 6a\RDWY\DCAST14_6A.dgn
bhart

DCAST14_6A.dgn

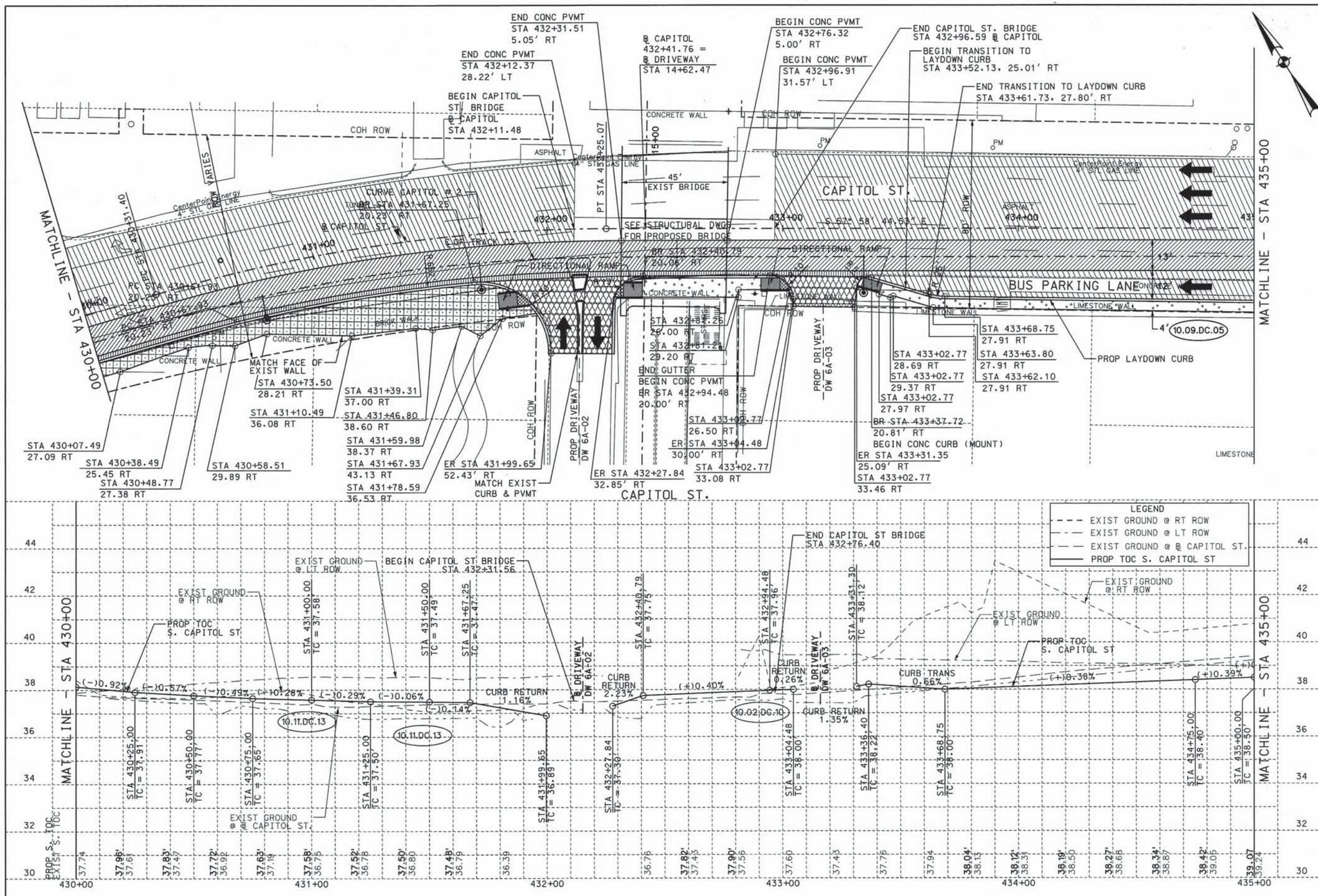

LEGEND

- PROPOSED CONCRETE PAVEMENT
- PROPOSED BRICK PAVERS (ROADWAY)
- PROPOSED BRICK PAVERS (CROSSWALK)
- PROPOSED PLATFORM
- PROPOSED CONC SIDEWALK
- PROPOSED/SALVAGED SPECIAL FINISH SIDEWALK
- PROPOSED CONC TRACK SLAB
- MILLING/OVERLAY PAVEMENT
- PROPOSED CURB RAMP
- PROPOSED CURB & GUTTER
- PROPOSED DRIVEWAY
- PROPOSED CONC MEDIAN
- BRIDGE APPROACH SLAB
- DW X-X DRIVEWAY NUMBER
- COH DESIGN VARIANCE

NOTES:

1. FOR GENERAL NOTES SEE DRAWING NO. GC1-0201
2. FOR HORIZONTAL ALIGNMENT DATA, SEE DRAWINGS RP1-0004 TO RP1-0006
3. SEE STORM SEWER PLAN & PROFILE SHEETS FOR PROPOSED STORM IMPROVEMENTS.
4. SEE EXISTING UTILITY PLAN & PROFILE SHEETS FOR EXISTING UTILITIES.
5. SEE WATER & SANITARY SEWER PLAN & PROFILE SHEETS FOR PUBLIC UTILITY RELOCATION.
6. SEE DRAWING NO. CM8-0002 FOR DRIVEWAY DETAILS.
7. SEE TRACK PLAN & PROFILE SHEETS FOR TRACK ALIGNMENT & PROFILE INFORMATION.
8. CONTRACTOR TO OBTAIN RIGHT-OF-ENTRY WHEN RECONSTRUCTING DRIVEWAYS OR SIDEWALKS IN PRIVATE PROPERTY.
9. FOR DETAILED INTERSECTION DATA SEE INTERSECTION GRADING PLANS.

PRIVATE UTILITY LINES SHOWN

CENTERPOINT ENERGY - GAS — DATE 6/7/11

CITY OF HOUSTON
DEPARTMENT OF PUBLIC WORKS AND ENGINEERING

CITY OF HOUSTON DWG. NO:

PUBLIC WORKS AND ENGINEERING — ACCEPTED AND FILED — 48883 — CITY OF HOUSTON, TEXAS

CONTRACT SHEET No. 73 OF 615

REV	DATE	DESCRIPTION	ADD	AMD	CCR	BY	ENG	CHK	APP

06/01/11 — STATE OF TEXAS — CHAITANYA GAMPA 101073 — LICENSED PROFESSIONAL ENGINEER

HUITT-ZOLLARS
1500 Dairy Ashford, Suite 200
Telephone (281) 496-0066
Houston, Texas 77077
Fax (281) 496-0220
Firm P.E. No. F-761

HRT — HOUSTON RAPID TRANSIT JV

METRO Solutions — Metropolitan Transit Authority of Harris County, Texas

DESIGN TEAM		05/15/2011
DRN BY	MAS	05/15/2011
DRN CKD BY	BH	05/15/2011
DES BY	CG	05/15/2011
DES CKD BY	TJL	05/15/2011
APPROVED BY		DATE

SCALE: 1" = 20'

METRO SOLUTIONS SE DOWNTOWN CORRIDOR-SEG 6AB

STREET MODIFICATION PLAN & PROFILE (CAPITOL ST.) STA 430+00 TO STA 435+00

CONTRACT NO. CT 0800120 — DRAWING NO. CM6-0101 — REV.

DCAST15_6A.dgn

RELEASED FOR CONSTRUCTION JUL 29 2011

I:\02-1203-01 downtown corridor\design\sheet files\segment 6a\RDWY\DCAST15_6A.dgn
...\segment 6a\RDWY\DCAST15_6A.dgn
bhart

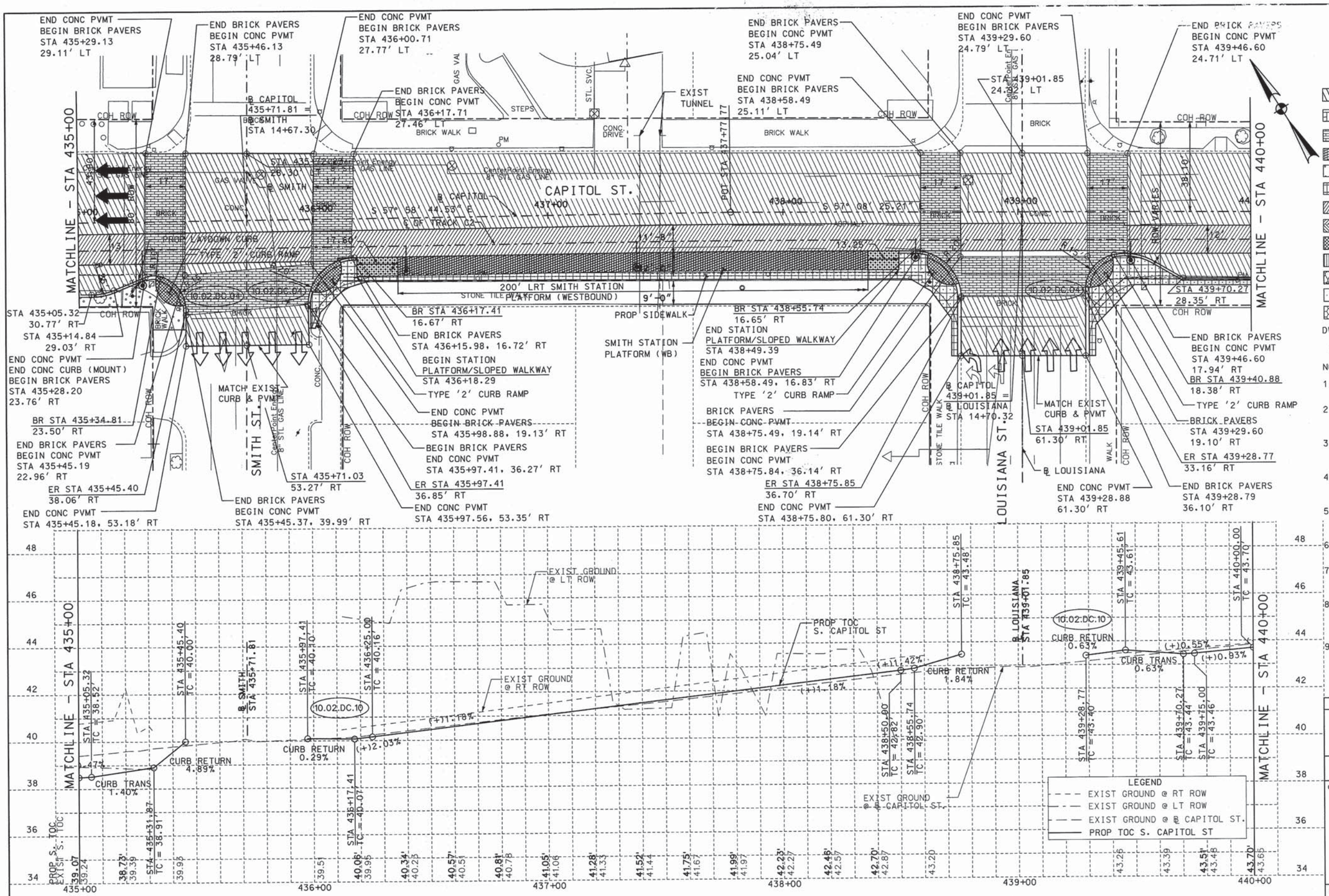

LEGEND

- PROPOSED CONCRETE PAVEMENT
- PROPOSED BRICK PAVERS (ROADWAY)
- PROPOSED BRICK PAVERS (CROSSWALK)
- PROPOSED PLATFORM
- PROPOSED CONC SIDEWALK
- PROPOSED/SALVAGED SPECIAL FINISH SIDEWALK
- PROPOSED CONC TRACK SLAB
- MILLING/OVERLAY PAVEMENT
- PROPOSED CURB RAMP
- PROPOSED CURB & GUTTER
- PROPOSED DRIVEWAY
- PROPOSED CONC MEDIAN
- BRIDGE APPROACH SLAB
- DW X-X DRIVEWAY NUMBER
- COH DESIGN VARIANCE

NOTES:

1. FOR GENERAL NOTES SEE DRAWING NO. GC1-0201
2. FOR HORIZONTAL ALIGNMENT DATA, SEE DRAWINGS RP1-0004 TO RP1-0006
3. SEE STORM SEWER PLAN & PROFILE SHEETS FOR PROPOSED STORM IMPROVEMENTS.
4. SEE EXISTING UTILITY PLAN & PROFILE SHEETS FOR EXISTING UTILITIES.
5. SEE WATER & SANITARY SEWER PLAN & PROFILE SHEETS FOR PUBLIC UTILITY RELOCATION.
6. SEE DRAWING NO. CM8-0002 FOR DRIVEWAY DETAILS.
7. SEE TRACK PLAN & PROFILE SHEETS FOR TRACK ALIGNMENT & PROFILE INFORMATION.
8. CONTRACTOR TO OBTAIN RIGHT-OF-ENTRY WHEN RECONSTRUCTING DRIVEWAYS OR SIDEWALKS IN PRIVATE PROPERTY.
9. FOR DETAILED INTERSECTION DATA SEE INTERSECTION GRADING PLANS.

PRIVATE UTILITY LINES SHOWN

CENTERPOINT ENERGY - GAS — DATE 6/7/11

CITY OF HOUSTON
DEPARTMENT OF PUBLIC WORKS AND ENGINEERING

CITY OF HOUSTON DWG

ACCEPTED AND FILED
48383
CITY DRAWING NUMBER

CONTRACT SHEET No. 74 OF 615

REV	DATE	DESCRIPTION	ADD	AMD	CCR	BY	ENG	CHK	APP

06/01/11 STATE OF TEXAS — CHAITANYA GAMPA 108073 — LICENSED PROFESSIONAL ENGINEER

HUITT-ZOLLARS
1500 Dairy Ashford, Suite 200
Telephone (281) 496-0066
Houston, Texas 77077
Fax (281) 496-0220
Firm P.E. No. F-761

HRT — HOUSTON RAPID TRANSIT JV

METRO Solutions — Metropolitan Transit Authority of Harris County, Texas

DESIGN TEAM	05/15/2011
DRN BY	DATE
MAS	05/15/2011
DRN CKD BY	DATE
BH	05/15/2011
DES BY	DATE
CG	05/15/2011
DES CKD BY	DATE
TJL	05/15/2011
APPROVED BY	DATE
SCALE: 1" = 20'	

METRO SOLUTIONS SE DOWNTOWN CORRIDOR-SEG 6AB

STREET MODIFICATION PLAN & PROFILE (CAPITOL ST.) STA 435+00 TO STA 440+00

CONTRACT NO. CT 0800120 — DRAWING NO. CM6-0102 — REV.

RELEASED FOR CONSTRUCTION JUL 29 2011

DCAST16_6A.dgn

I:\02-1203-01 downtown corridor\design\sheet files\segment 6a\RDWY\DCAST16_6A.dgn
...\segment 6a\RDWY\DCAST16_6A.dgn
bhart