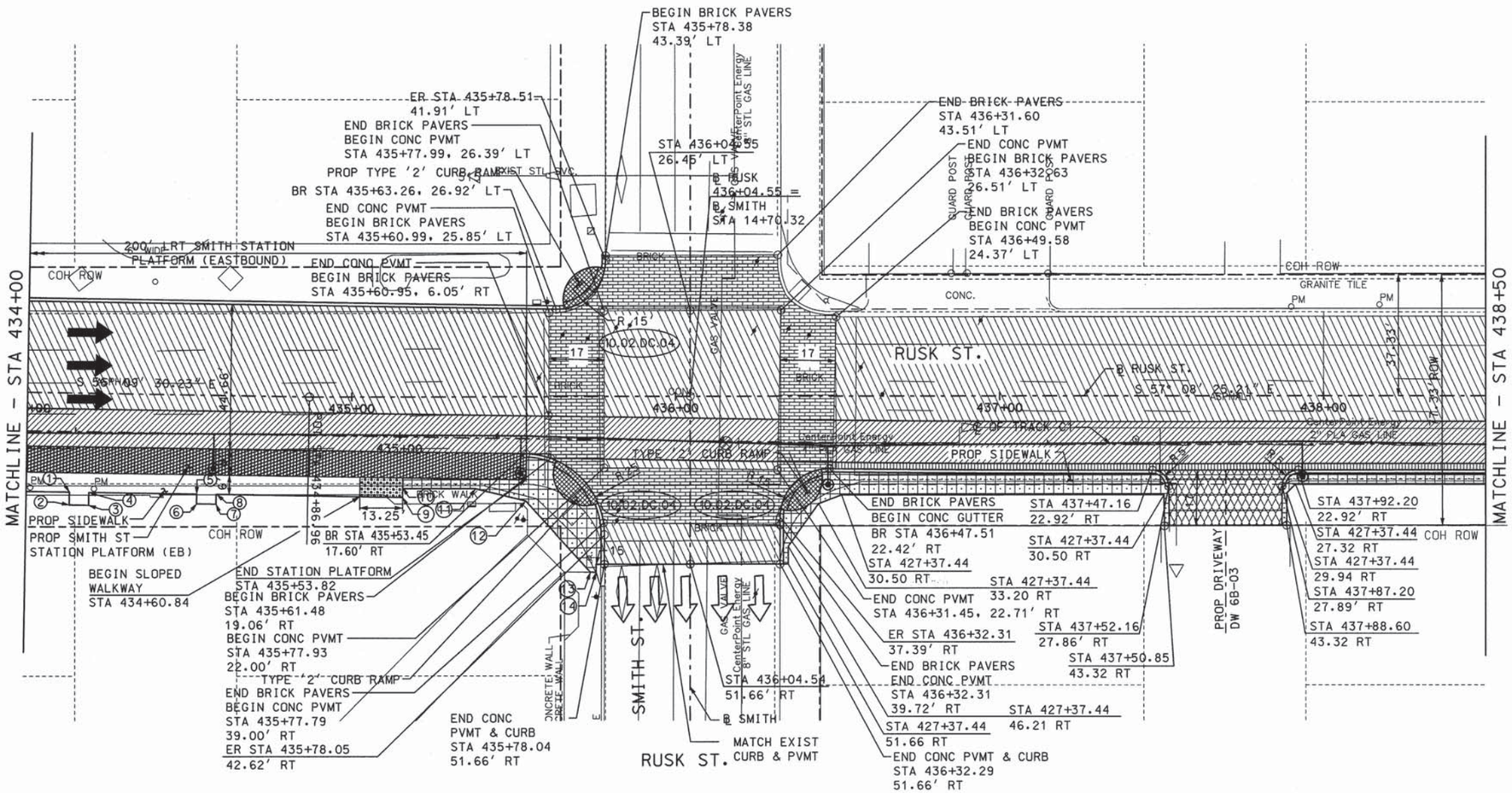

① STA 427+37.44 30.59 RT
② STA 427+37.44 34.55 RT
③ STA 427+37.44 34.55 RT
④ STA 427+37.44 30.57 RT
⑤ STA 427+37.44 30.54 RT
⑥ STA 427+37.44 33.54 RT
⑦ STA 427+37.44 33.53 RT
⑧ STA 427+37.44 30.54 RT
⑨ STA 427+37.44 30.98 RT
⑩ STA 427+37.44 28.34 RT
⑪ STA 427+37.44 28.36 RT
⑫ STA 427+37.44 32.16 RT
⑬ STA 427+37.44 54.06 RT
⑭ STA 427+37.44 54.09 RT
⑮ STA 427+37.44 51.66 RT

SCALE (IN FEET)
0 10 20 40

LEGEND

- PROPOSED CONCRETE PAVEMENT
- PROPOSED BRICK PAVERS (ROADWAY)
- PROPOSED BRICK PAVERS (CROSSWALK)
- PROPOSED PLATFORM
- PROPOSED CONC SIDEWALK
- PROPOSED/SALVAGED SPECIAL FINISH SIDEWALK
- PROPOSED CONC TRACK SLAB
- MILLING/OVERLAY PAVEMENT
- PROPOSED CURB RAMP
- PROPOSED CURB & GUTTER
- PROPOSED DRIVEWAY
- PROPOSED CONC MEDIAN
- BRIDGE APPROACH SLAB
- DW X-X DRIVEWAY NUMBER
- COH DESIGN VARIANCE

NOTES:

1. FOR GENERAL NOTES SEE DRAWING NO. GC1-0201
2. FOR HORIZONTAL ALIGNMENT DATA, SEE DRAWINGS RP1-0004 TO RP1-0006
3. SEE STORM SEWER PLAN & PROFILE SHEETS FOR PROPOSED STORM IMPROVEMENTS.
4. SEE EXISTING UTILITY PLAN & PROFILE SHEETS FOR EXISTING UTILITIES.
5. SEE WATER & SANITARY SEWER PLAN & PROFILE SHEETS FOR PUBLIC UTILITY RELOCATION.
6. SEE DRAWING NO. CM8-0002 FOR DRIVEWAY DETAILS.
7. SEE TRACK PLAN & PROFILE SHEETS FOR TRACK ALIGNMENT & PROFILE INFORMATION.
8. CONTRACTOR TO OBTAIN RIGHT-OF-ENTRY WHEN RECONSTRUCTING DRIVEWAYS OR SIDEWALKS IN PRIVATE PROPERTY.
9. FOR DETAILED INTERSECTION DATA SEE INTERSECTION GRADING PLANS.

PRIVATE UTILITY LINES SHOWN

CENTERPOINT ENERGY - GAS — DATE 6/2/11

CITY OF HOUSTON
DEPARTMENT OF PUBLIC WORKS AND ENGINEERING

CITY OF HOUSTON DWG. NO:

PUBLIC WORKS AND ENGINEERING — ACCEPTED AND FILED — 48383 — CITY WORKING NUMBER — HOUSTON, TEXAS

CONTRACT SHEET No. 85 OF 615

REV	DATE	DESCRIPTION	ADD	AMD	CCR	BY	ENG	CHK	APP

06/01/11 — STATE OF TEXAS — CHAITANYA GAMPA 101073 — LICENSED PROFESSIONAL ENGINEER

HUITT-ZOLLARS
1500 Dairy Ashford, Suite 200
Telephone (281) 496-0066
Houston, Texas 77077
Fax (281) 496-0220
Firm P.E. No. F-761

HRT — HOUSTON RAPID TRANSIT JV

METRO Solutions — Metropolitan Transit Authority of Harris County, Texas

DESIGN TEAM	05/15/2011	DATE
DRN BY MAS	05/15/2011	DATE
DRN CKD BY BH	05/15/2011	DATE
DES BY CG	05/15/2011	DATE
DES CKD BY TJL	05/15/2011	DATE
APPROVED BY		DATE

SCALE: 1" = 20'

METRO SOLUTIONS SE DOWNTOWN CORRIDOR-SEG 6AB

STREET MODIFICATION
PLAN (RUSK ST.)
STA 434+00 TO STA 438+50

CONTRACT NO. CT 0800120 — DRAWING NO. CM6-0113 — REV.

RELEASED FOR CONSTRUCTION JUL 29 2011

F:\02-1203-01 downtown corridor\design\sheet files\Segment 6B\RDWY\DCAST05_6B.dgn
...\Segment 6B\RDWY\DCAST05_6B.dgn
bhart

DCAST05_6B.dgn

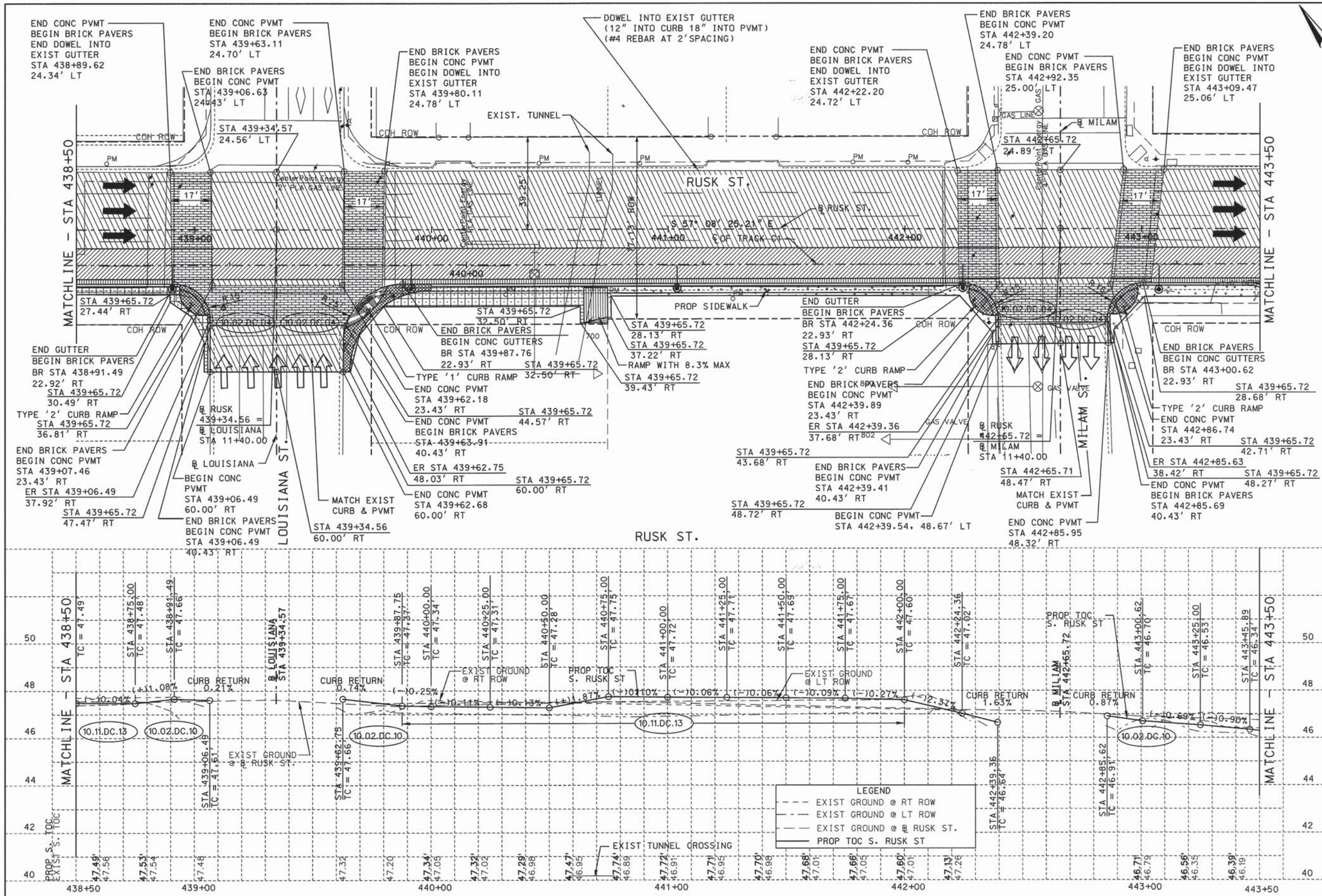

NOTES:

1. FOR GENERAL NOTES SEE DRAWING NO. GC1-0201
2. FOR HORIZONTAL ALIGNMENT DATA, SEE DRAWINGS RP1-0004 TO RP1-0006
3. SEE STORM SEWER PLAN & PROFILE SHEETS FOR PROPOSED STORM IMPROVEMENTS.
4. SEE EXISTING UTILITY PLAN & PROFILE SHEETS FOR EXISTING UTILITIES.
5. SEE WATER & SANITARY SEWER PLAN & PROFILE SHEETS FOR PUBLIC UTILITY RELOCATION.
6. SEE DRAWING NO. CM8-0002 FOR DRIVEWAY DETAILS.
7. SEE TRACK PLAN & PROFILE SHEETS FOR TRACK ALIGNMENT & PROFILE INFORMATION.
8. CONTRACTOR TO OBTAIN RIGHT-OF-ENTRY WHEN RECONSTRUCTING DRIVEWAYS OR SIDEWALKS IN PRIVATE PROPERTY.
9. FOR DETAILED INTERSECTION DATA SEE INTERSECTION GRADING PLANS.

PRIVATE UTILITY LINES SHOWN

CENTERPOINT ENERGY - GAS — DATE 6/7/11

CITY OF HOUSTON
DEPARTMENT OF PUBLIC WORKS AND ENGINEERING

CITY OF HOUSTON DWG. NO:

PUBLIC WORKS AND ENGINEERING — ACCEPTED AND FILED — 48383 — CITY UNIVERSAL NUMBER — HOUSTON, TEXAS

CONTRACT SHEET No. 87 OF 615

REV	DATE	DESCRIPTION	ADD	AMD	CCR	BY	ENG	CHK	APP

06/01/11 — STATE OF TEXAS — CHAITANYA GAMPA — 101073 — LICENSED PROFESSIONAL ENGINEER

HUITT-ZOLLARS
1500 Dairy Ashford, Suite 200
Telephone (281) 496-0066
Houston, Texas 77077
Fax (281) 496-0220
Firm P.E. No. F-761

HRT — HOUSTON RAPID TRANSIT JV

METRO Solutions — Metropolitan Transit Authority of Harris County, Texas

DESIGN TEAM		05/15/2011
DRN BY	MAS	DATE 05/15/2011
DRN CKD BY	BH	DATE 05/15/2011
DES BY	CG	DATE 05/15/2011
DES CKD BY	TJL	DATE 05/15/2011
APPROVED BY		DATE

SCALE: 1" = 20'

METRO SOLUTIONS SE DOWNTOWN CORRIDOR-SEG 6AB

STREET MODIFICATION
PLAN & PROFILE (RUSK ST.)
STA 438+50 TO STA 443+50

CONTRACT NO. CT 0800120 — DRAWING NO. CM6-0115 — REV.

RELEASED FOR CONSTRUCTION JUL 29 2011

i:\02-1203-01 downtown corridor\design\sheet files\Segment 6B\RDWY\DCAST06_6B.dgn
...\Segment 6B\RDWY\DCAST06_6B.dgn
bhart

DCAST06_6B.dgn

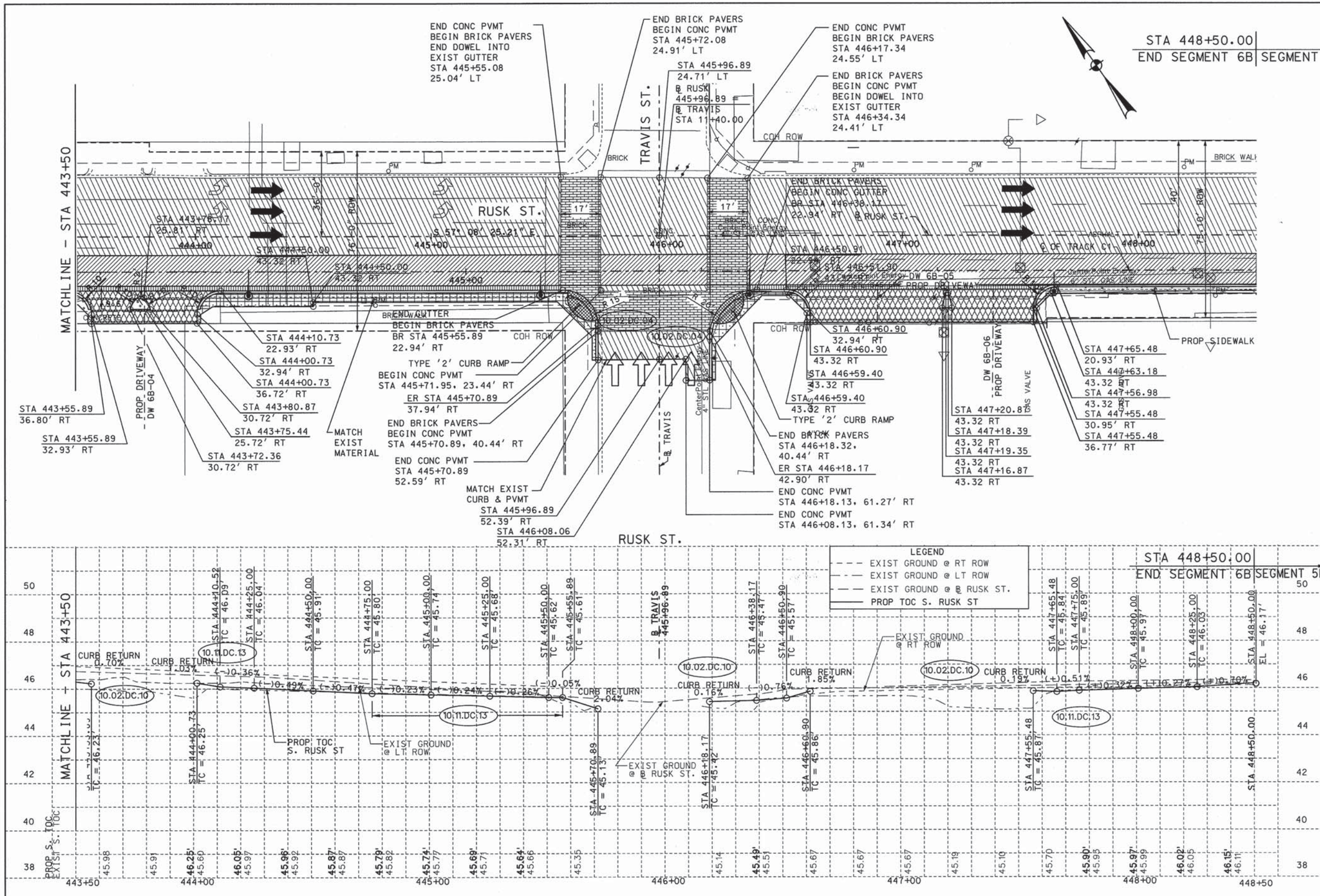

LEGEND

- PROPOSED CONCRETE PAVEMENT
- PROPOSED BRICK PAVERS (ROADWAY)
- PROPOSED BRICK PAVERS (CROSSWALK)
- PROPOSED PLATFORM
- PROPOSED CONC SIDEWALK
- PROPOSED/SALVAGED SPECIAL FINISH SIDEWALK
- PROPOSED CONC TRACK SLAB
- MILLING/OVERLAY PAVEMENT
- PROPOSED CURB RAMP
- PROPOSED CURB & GUTTER
- PROPOSED DRIVEWAY
- PROPOSED CONC MEDIAN
- BRIDGE APPROACH SLAB
- DW X-X DRIVEWAY NUMBER
- COH DESIGN VARIANCE

NOTES:

1. FOR GENERAL NOTES SEE DRAWING NO. GC1-0201
2. FOR HORIZONTAL ALIGNMENT DATA, SEE DRAWINGS RP1-0004 TO RP1-0006
3. SEE STORM SEWER PLAN & PROFILE SHEETS FOR PROPOSED STORM IMPROVEMENTS.
4. SEE EXISTING UTILITY PLAN & PROFILE SHEETS FOR EXISTING UTILITIES.
5. SEE WATER & SANITARY SEWER PLAN & PROFILE SHEETS FOR PUBLIC UTILITY RELOCATION.
6. SEE DRAWING NO. CM8-0002 FOR DRIVEWAY DETAILS.
7. SEE TRACK PLAN & PROFILE SHEETS FOR TRACK ALIGNMENT & PROFILE INFORMATION.
8. CONTRACTOR TO OBTAIN RIGHT-OF-ENTRY WHEN RECONSTRUCTING DRIVEWAYS OR SIDEWALKS IN PRIVATE PROPERTY.
9. FOR DETAILED INTERSECTION DATA SEE INTERSECTION GRADING PLANS.

PRIVATE UTILITY LINES SHOWN

CENTERPOINT ENERGY - GAS — DATE 6/7/11

CITY OF HOUSTON
DEPARTMENT OF PUBLIC WORKS AND ENGINEERING

CITY OF HOUSTON DWG. NO.

PUBLIC WORKS AND ENGINEERING — ACCEPTED AND FILED — 48383 — CITY OF HOUSTON, TEXAS

CONTRACT SHEET No. 88 OF 615

REV	DATE	DESCRIPTION	ADD	AMD	CCR	BY	ENG	CHK	APP

06/01/11 — STATE OF TEXAS — CHAITANYA GAMPA 101073 — LICENSED PROFESSIONAL ENGINEER

HUITT-ZOLLARS
1500 Dairy Ashford, Suite 200
Telephone (281) 496-0066
Houston, Texas 77077
Fax (281) 496-0220
Firm P.E. No. F-761

HRT — HOUSTON RAPID TRANSIT JV

METRO Solutions — Metropolitan Transit Authority of Harris County, Texas

DESIGN TEAM	05/15/2011	DATE
DRN BY	DATE	
MAS	05/15/2011	DATE
DRN CKD BY	DATE	
BH	05/15/2011	DATE
DES BY	DATE	
CG	05/15/2011	DATE
DES CKD BY	DATE	
TJL	05/15/2011	DATE
APPROVED BY	DATE	

SCALE: 1" = 20'

METRO SOLUTIONS SE DOWNTOWN CORRIDOR-SEG 6AB

STREET MODIFICATION
PLAN & PROFILE (RUSK ST.)
STA 443+50 TO STA 448+50

CONTRACT NO. CT 0800120 — DRAWING NO. CM6-0116 — REV.

RELEASED FOR CONSTRUCTION JUL 29 2011

I:\02-1203-01 downtown corridor\design\sheet files\Segment 6B\RDWY\DCAST07_68.dgn
...\Segment 6B\RDWY\DCAST07_68.dgn
bhart

DCAST07_68.dgn