



CITY OF HOUSTON

Planning and Development

Sylvester Turner

Mayor

Patrick Walsh, P. E.
Director
P.O. Box 1562
Houston, Texas 77251-1562

T. 832.393.6600
F. 832.393.6661
www.houstontx.gov

May 25, 2016

NOTICE OF PUBLIC HEARING

Proposed Amendments to the 2015 Major Thoroughfare and Freeway Plan (MTFP)

The City of Houston Planning Commission will hold a **public hearing on Thursday, July 14, 2016 at 2:30 p.m. in the City Hall Annex Chambers, Public Level, 900 Bagby Street, Houston, Texas, 77002**. The purpose of the Public Hearing is to allow interested citizens to be heard concerning proposed changes to the 2015 Major Thoroughfare and Freeway Plan (MTFP). The MTFP identifies right-of-way needs and proposes roadway alignments within the city limits of Houston and its Extraterritorial Jurisdiction (ETJ). The MTFP does not initiate the timing of right-of-way acquisition or construction activities related to the roadways.

Information on each proposed amendment will be available for public review at an **open house to be held on Tuesday, June 14, 2016 from 5:30 p.m. to 7:30 p.m. at the United Way Community Resource Center, 50 Waugh Drive, Houston, Texas, 77007**. The applicants and Planning and Development Department (P&D) personnel will be available at the open house to answer questions.

This notification letter has been mailed to property owners and registered civic associations adjacent to roadways included the amendment request. Included in this notification package is information about the specific amendment which may be of potential interest to the respective property owner and provides answers to some frequently asked questions.

In addition to comments made at the Public Hearing, **comments submitted by July 1, 2016, using the online comment form** available on the website listed below, will be taken into account by the Planning Commission before making a decision on amendment requests. Additionally, the Commission will weigh information provided by P&D and other government transportation agencies in the Houston region. Four weeks after the public hearing, on August 11, 2016, staff will present recommendations to the Planning Commission. The Planning Commission will vote on each amendment and forward its recommendations to City Council by September 1, 2016. Once an ordinance for the amendments has been adopted by City Council, a new MTFP will be published by the City. More information about the MTFP and proposed amendments are available on the Major Thoroughfare and Freeway Plan webpage at www.houstonplanning.com. The information can be found by selecting "2016 Major Thoroughfare and Freeway Plan" link under "Announcements". You may contact the Planning & Development Department at 832-393-6660 or email amar.mohite@houstontx.gov.



2016 Major Thoroughfare and Freeway Plan (MTFP) Amendments

Frequently Asked Questions

Q What is a Major Thoroughfare and Freeway Plan (MTFP) Amendment?

A The City of Houston's MTFP was first adopted by City Council in 1942. It is a long range plan that provides for a system of thoroughfares and collectors to support overall mobility. It does not deal with timing of right-of-way acquisition or road construction. The Plan is updated through an annual amendment process. Amendments generally delete, add or modify a portion of a planned Thoroughfare or Collector. Streets such as Hillcroft Avenue, Kirby Drive, and FM 2100 are examples of planned Major Thoroughfares that have matured over the years. The Plan will continue to be modified in order to meet Houston's growing transportation needs.

Q What is an alternative?

A When the City receives an application to amend the MTFP, staff evaluates the proposed request and studies the adjoining area's major roadway network. The Planning Department (P&D) may identify and evaluate other options in the area, other than the one submitted by the applicant. Such options will be presented as alternatives at the Open House so that all interested parties are aware of options being considered by P&D and Planning Commission.

Q I received a letter from the City. Why? What does this have to do with me?

A If you have received a notice in the mail from the City, it means that our records show you own property that may be located close to or that may be impacted by a proposed amendment to the MTFP. Please read the enclosed report to learn more about the proposed amendment that may impact you and your property.

Q My property is located in the County, not within the City limits. Why is the City dealing with issues in the County?

A The MTFP covers not just the major road network within the City limits, but also within the City's Extra Territorial Jurisdiction (ETJ). This allows transportation needs to be addressed on a regional basis.

Q I am concerned about a proposed amendment. What can I do?

A First, you can find out more about the amendment request in the following ways:

- Read the report that was included in the mail out; see other helpful links on our website (*see below*)
- Go on-line to review the application and letter of justification submitted by the applicant:
↳ www.houstonplanning.com– click 2016 MTFP Amendment Requests under Announcements
- Attend the public open house to meet with the applicant, talk to City staff & fill out a comment form:
↳ Tue. June 14, 5:30-7:30 p.m., United Way Community Resource Center, 50 Waugh Drive, Houston, TX 77007 (*see map on reverse*)
- Contact the Planning Department staff and/or the applicant

Then, if you would like to make your concerns known to the City you can:

- Write an email, letter or fax to the City expressing your concerns
- Attend the **public hearing** and speak directly to the Planning Commission
↳ Thurs. July 14, 2:30 p.m., City Hall Annex Chambers, 900 Bagby, Houston, TX 77002 (*see map on reverse*)

Q What is going to happen at the public open house on June 14? (*see map on reverse*)

A There will be map displays and information about each amendment request. You can walk around and view the information and learn more about the amendment requests that are of interest to you. You will also be able to have one-on-one conversation with the applicants and P&D staff. Also, you can learn more about what will happen at the public hearing and how you can best express your concerns to the Planning Commission.

Q What is going to happen at the public hearing on July 14? (*see map on reverse*)

A The Planning Commission holds a public hearing to provide an opportunity for concerned citizens to make their views known publicly. Comments submitted by July 1, using the online comment form on the website (refer to instructions above to locate the link on the website), will also be taken into account by the Planning Commission in making a decision on amendment requests. Additionally, the Commission will weigh information provided by the P&D staff and other government agencies concerned about transportation in our region.

Q Who decides what to do?

A Four weeks after the public hearing, P&D will present its recommendations to the Planning Commission. The Planning Commission will vote on each amendment and forward its recommendations to City Council by September 1, 2016. Once an ordinance for the amendments has been adopted by City Council, a new MTFP will be published by the City and made available as a reference to other agencies and the public throughout the year.

City of Houston - Planning & Development Department

Mailing address: P.O. Box 1562 Houston Texas, 77251-1562

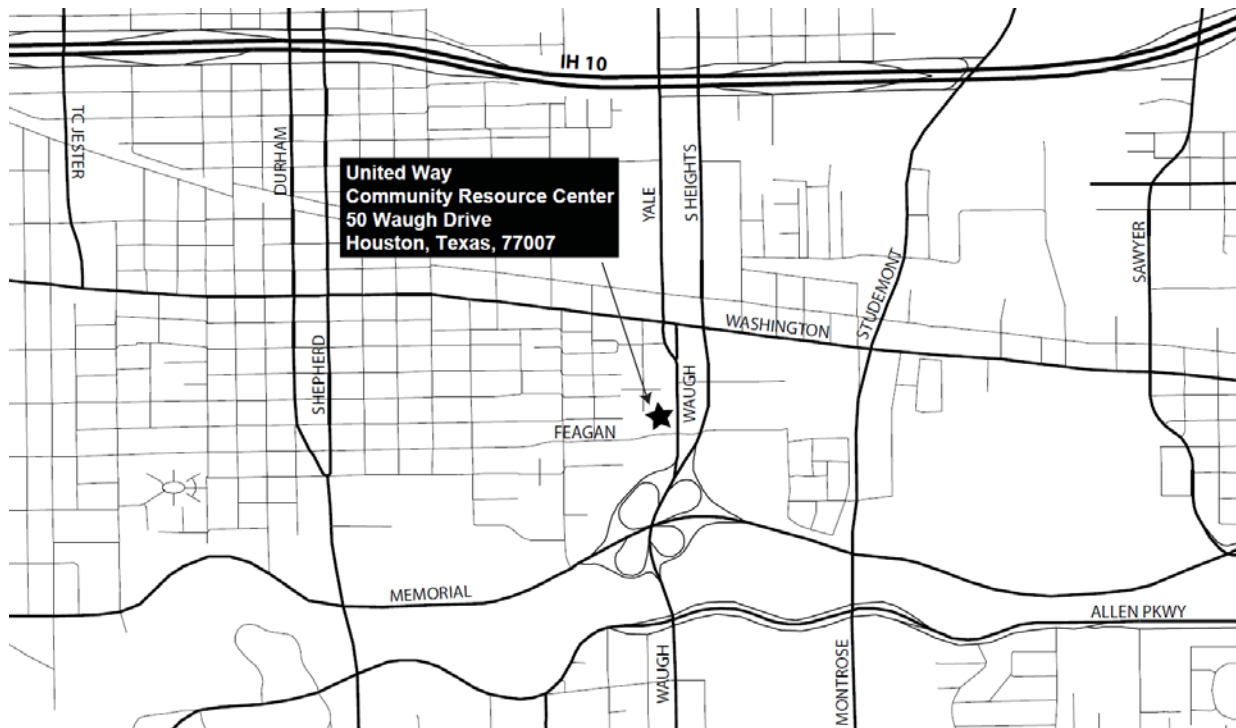
Physical address: 611 Walker, HoustonTexas, 77002

Phone: 832.393.6660

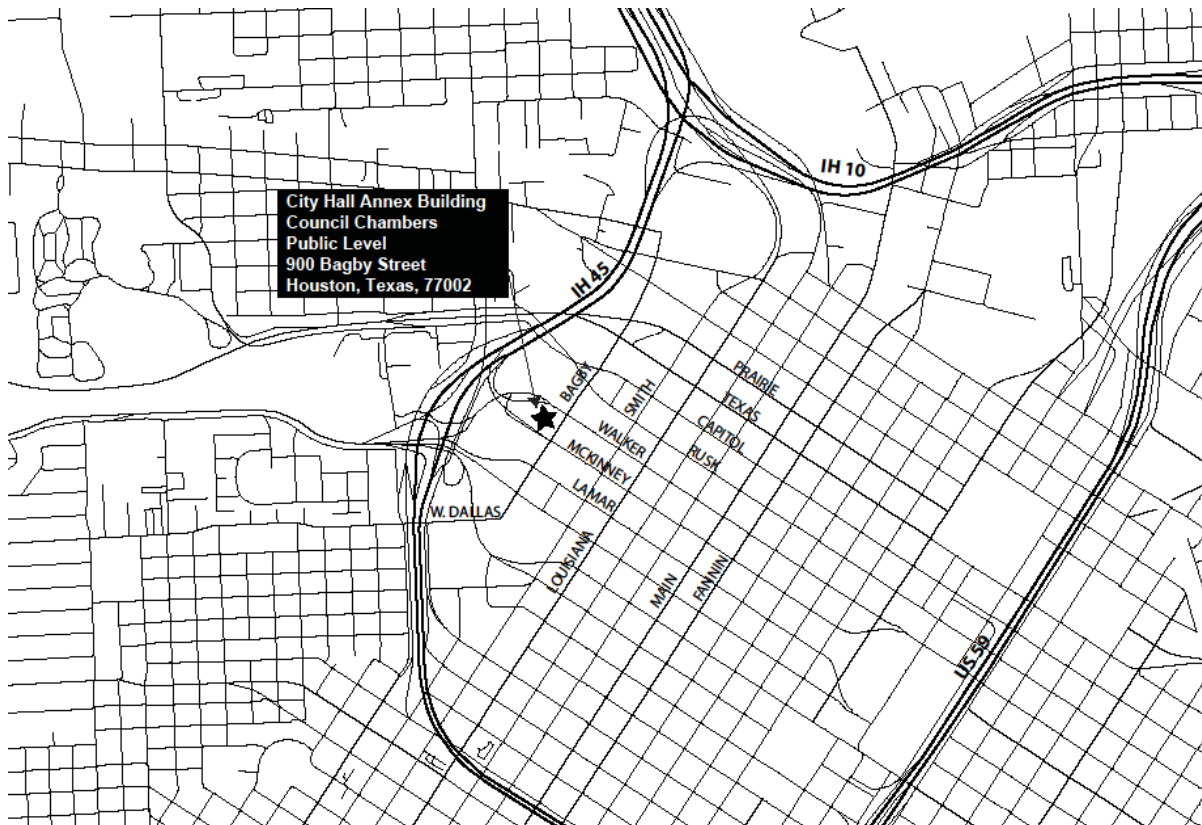
Fax: 832.393.6661

Email: mobility.planning@houstontx.gov

Map of Public Open House Location, Tuesday, June 14, 2016 (5:30 - 7:30 p.m.)



Map of Public Hearing Location, Thursday, July 14, 2016 (2:30 p.m.)



PRELIMINARY REPORT

H: Greenbriar Drive

APPLICANT: Public Works and Engineering Department

KEY MAP: 532 C & G
JURISDICTION: City of Houston

LAMBERT: 5561
DISTRICT/PRECINCT:
Harris County Pct. 1
City Council District C

PROPOSAL:

The City of Houston Public Works and Engineering Department is requesting to reclassify Greenbriar Drive from a four-lane to a two-lane Major Thoroughfare from University Drive to Main Street on the Major Thoroughfare and Freeway Plan (MTFP).

APPLICANT'S JUSTIFICATION and HISTORY:

Greenbriar Drive has been designated on the City's Major Thoroughfare and Freeway Plan (MTFP) since 1942. The 1995 map added the Hierarchy Classification for Greenbriar Drive as a 4-lane Thoroughfare with a proposed 70' ROW. The section from Holcombe Boulevard to Main Street was classified as to-be-widened. In 2000, Greenbriar Drive was reclassified as a sufficient width Major Thoroughfare with 60' ROW (T-4-60) on the MTFP. The current 2015 MTFP Map reflects this classification for Greenbriar Drive.

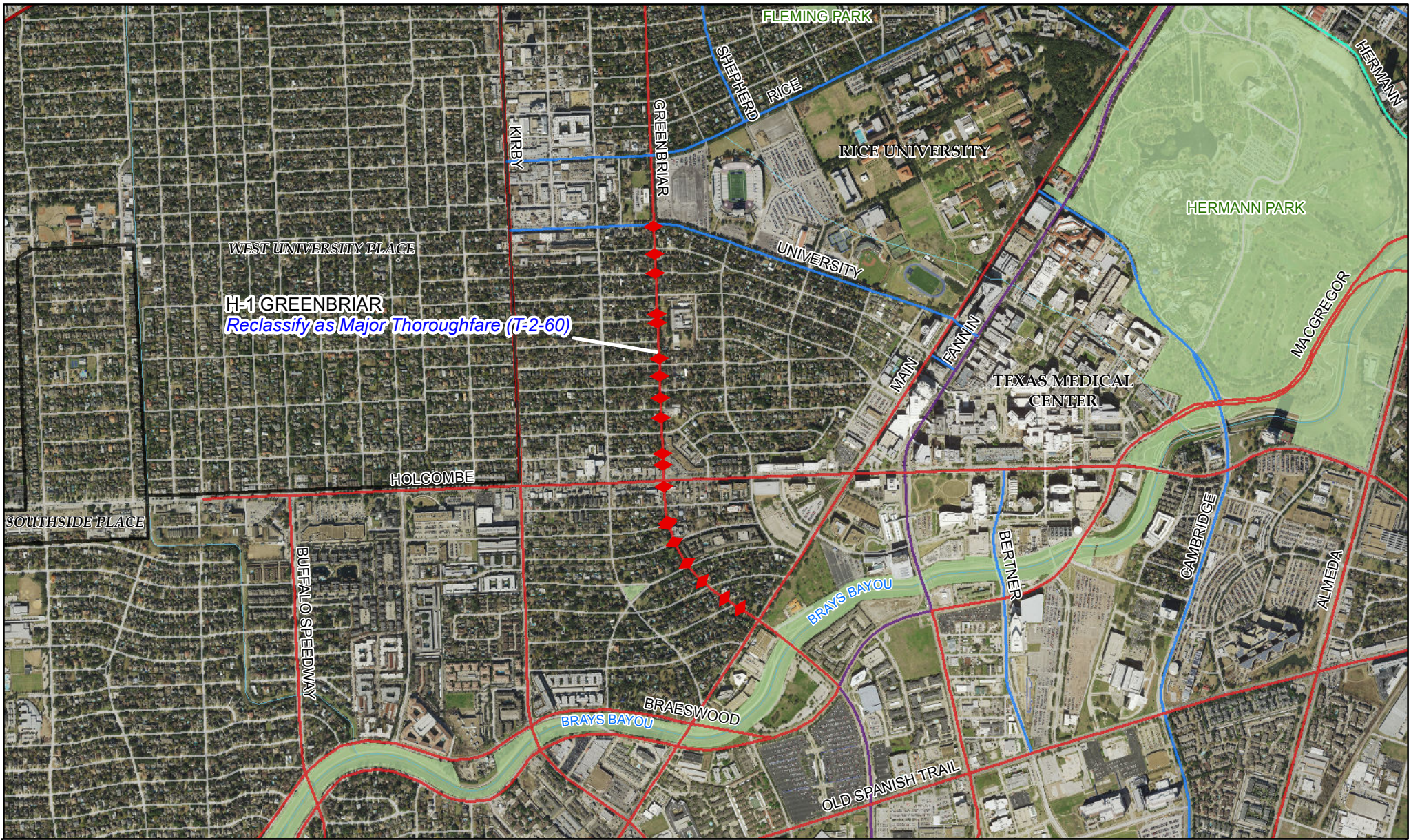
Greenbriar Drive is currently a two-lane roadway with a continuous center turn lane from University Blvd. to S. Main. The correct classification for the existing street section would be T-2-60, rather than the existing T-4-60 classification. This corridor was studied as two segments by the City of Houston Public Works and Engineering Department. The recommendations for both segments are listed below:

University Blvd. to W. Holcolmbe

The current CIP project N-100004-0001 has begun the design phase of the proposed reconstruction of Greenbriar from Rice Blvd to W. Holcolmbe Blvd. The design configuration of Greenbriar between University and W. Holcolmbe is two-lanes with a continuous center turn lane, the same configuration as existing. A public meeting was held on May 7, 2015 to engage the public regarding the proposed street configuration. The community expressed overwhelming support for the reconstruction of Greenbriar to the existing lane configuration. A follow-up technical analysis confirmed the two-lane configuration. In summary, the future reconstructed section of this segment supports a T-2-60 MTFP classification.

W. Holcolmbe to S. Main

The pre-engineering study N-2014T-0010 was conducted in 2014, and it recommended a future reconstructed street section of the same configuration as existing. Therefore, the studied recommendation for the future reconstructed section for this segment also supports a T-2-60 MTFP classification. In conclusion, the City's current studies and recent public engagement efforts reflect a recommended existing and future MTFP classification for Greenbriar Drive between University Blvd. and S. Main as T-2-60.



2016 Major Thoroughfare and Freeway Plan Recommendation: H-1 Greenbriar Drive

2016 MTFP Amendment

Add	—●—	Reclassify	Street Class	—■—
Realign	—○—		ROW Width	—▲—
Remove	—X—		No. Lanes	—◆—

2015 MTFP

Freeway	—■—	Local Street	—
Major Thoroughfare	—■—	Railroad	—+—
Major Collector	—■—	Waterway	—■—
Minor Collector	—■—	Park	■
Transit Corridor Street	—■—		

