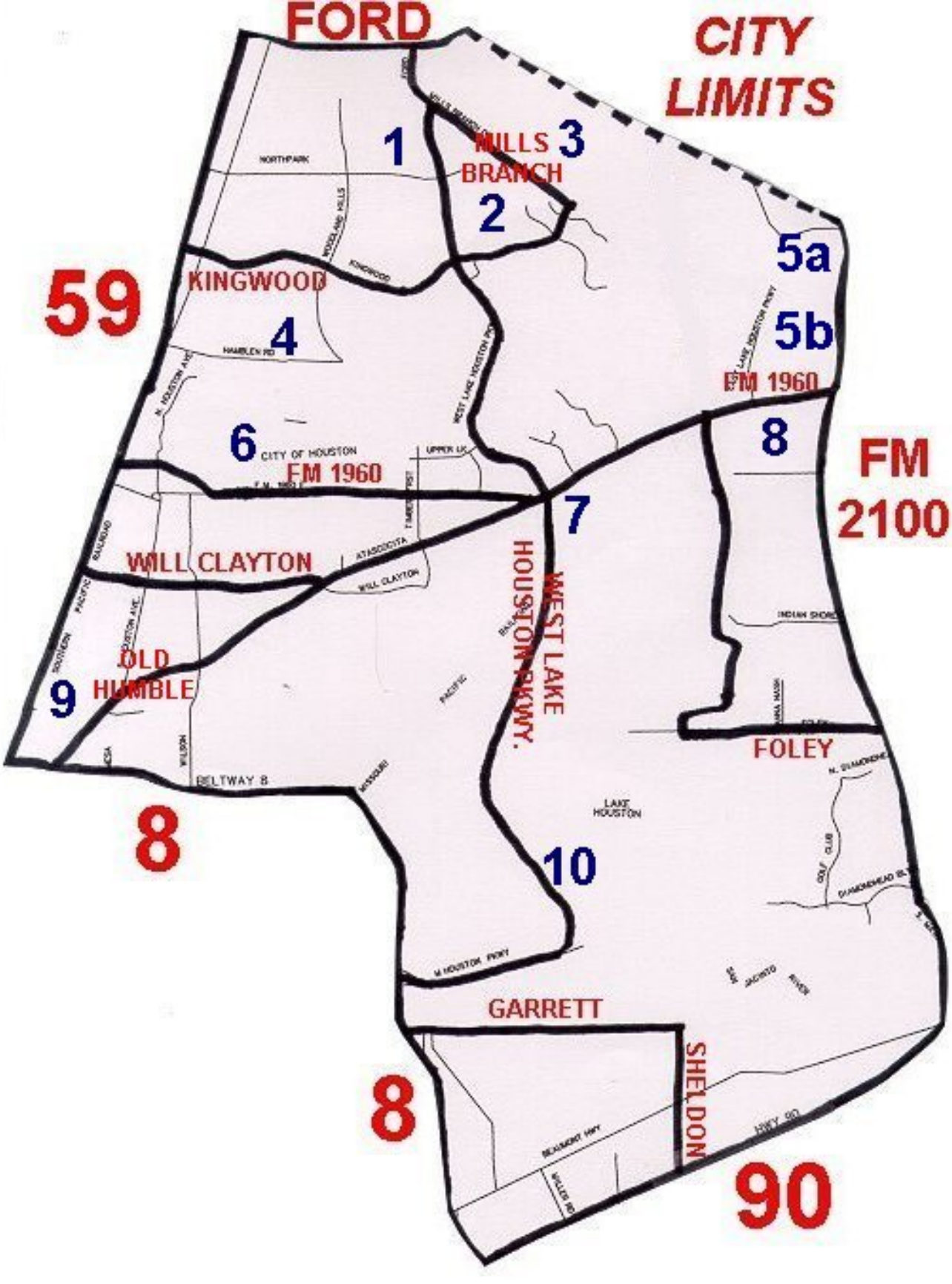
FORD
CITY LIMITS
1
MILLS BRANCH
3
2
5a
5b
59
KINGWOOD
4
FM 1960
8
6
CITY OF HOUSTON
FM 1960
FM 2100
7
WILL CLAYTON
WEST LAKE HOUSTON PKWY.
OLD HUMBLE
9
FOLEY
BELTWAY 8
8
LAKE HOUSTON
10
GARRETT
SHELDON
8
90

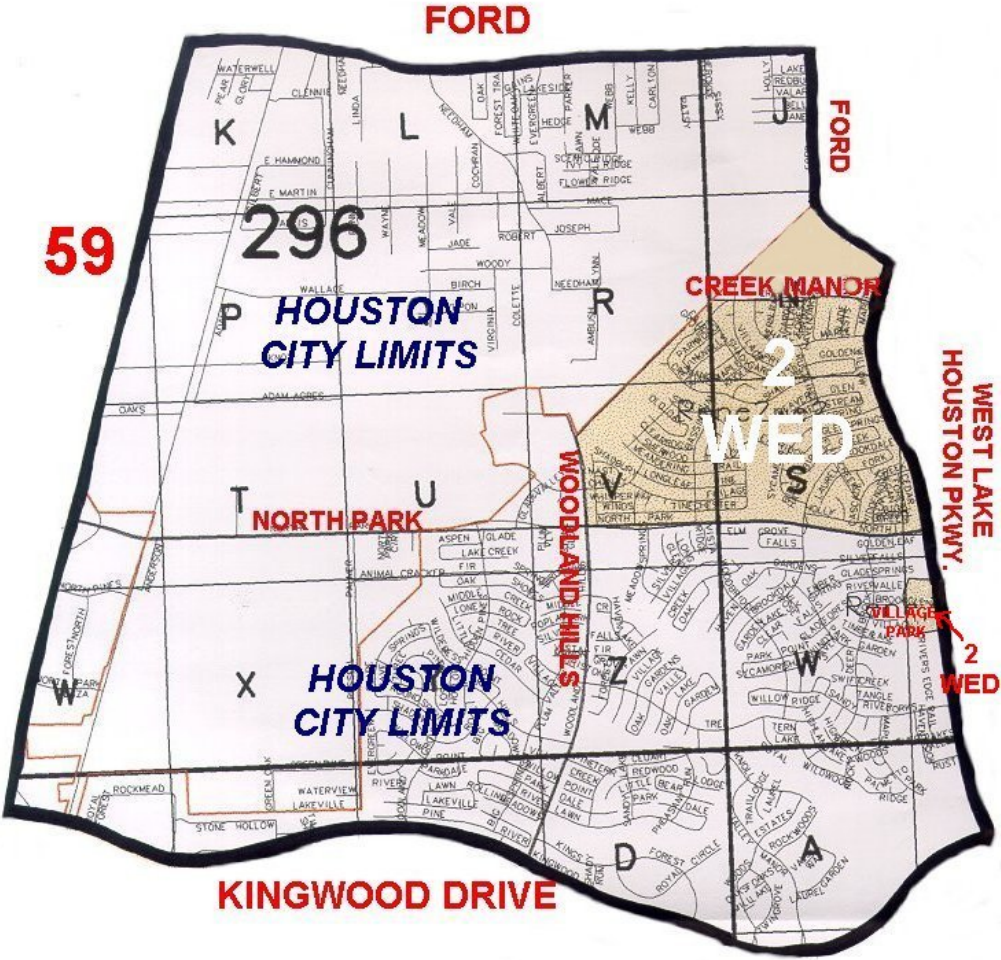
FORD
FORD
59
296
HOUSTON
CITY LIMITS
CREEK MANOR
2
WED
WEST LAKE
HOUSTON PKWY.
WOODLAND HILLS
NORTH PARK
VILLAGE PARK
2
WED
HOUSTON
CITY LIMITS
KINGWOOD DRIVE
K
L
M
J
P
R
T
U
V
S
X
Z
W
D
A

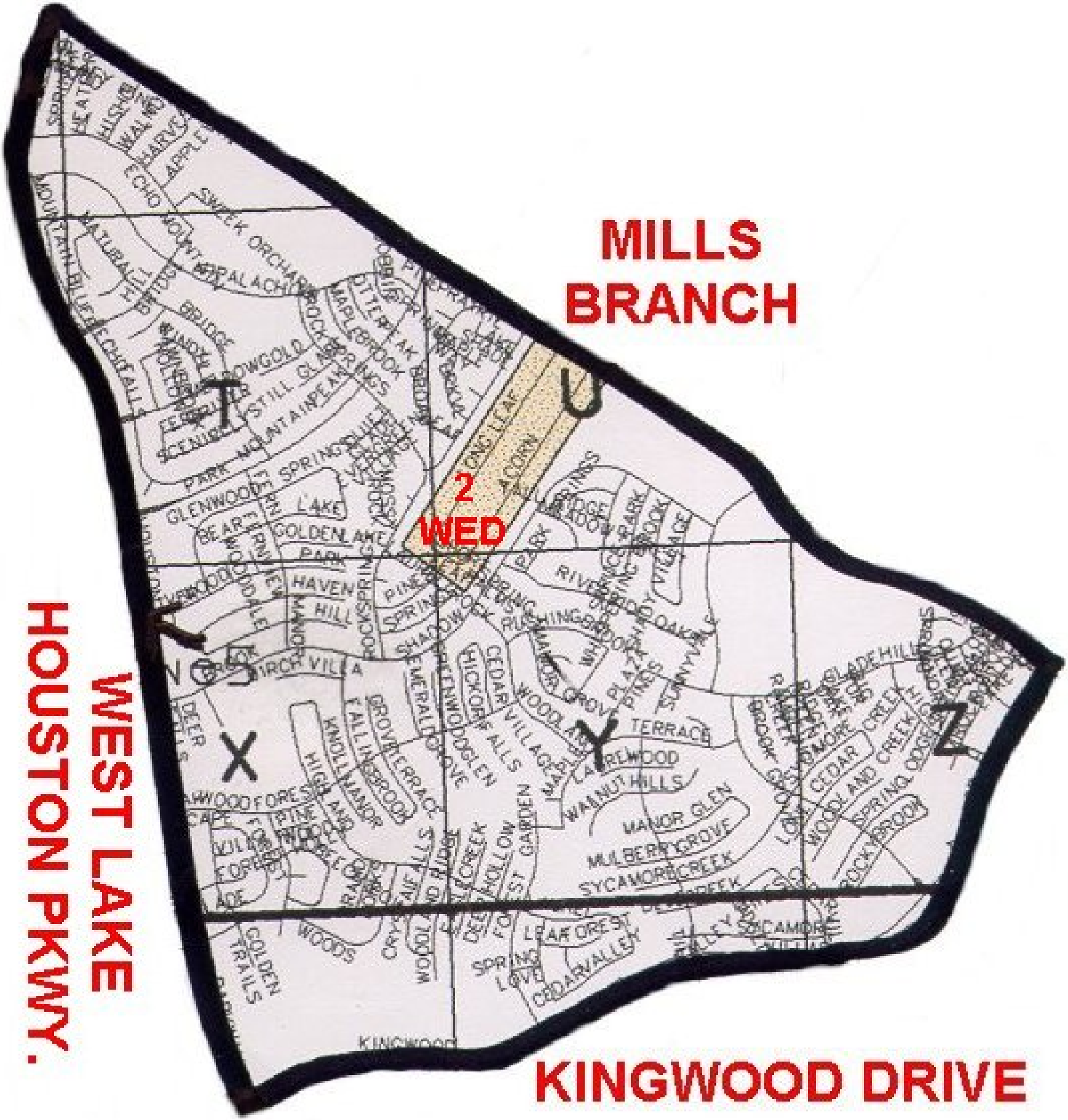
MILLS
BRANCH
2
WED
WEST LAKE
HOUSTON PKWY.
KINGWOOD DRIVE
T
U
X
Y
Z
SWEEK ORCHARD
PALACHI
GLENWOOD
GOLDEN LAKE
PARK
HAVEN
HILL
BIRCH VILLA
TERRACE
LAUREWOOD
WALNUT HILLS
MANOR GLEN
MULBERRY GROVE
SYCAMORE CREEK
LEAF FOREST
CEDAR VALLEY
SPRING LOVE
GOLDEN TRAILS
WOODS
KINGWOOD

2
WED
2
WED
2
WED
2
WED
2
WED
MILLS
BRANCH
DRIVE
WEST LAKE
HOUSTON PKWY.
Q
R
V
U
T

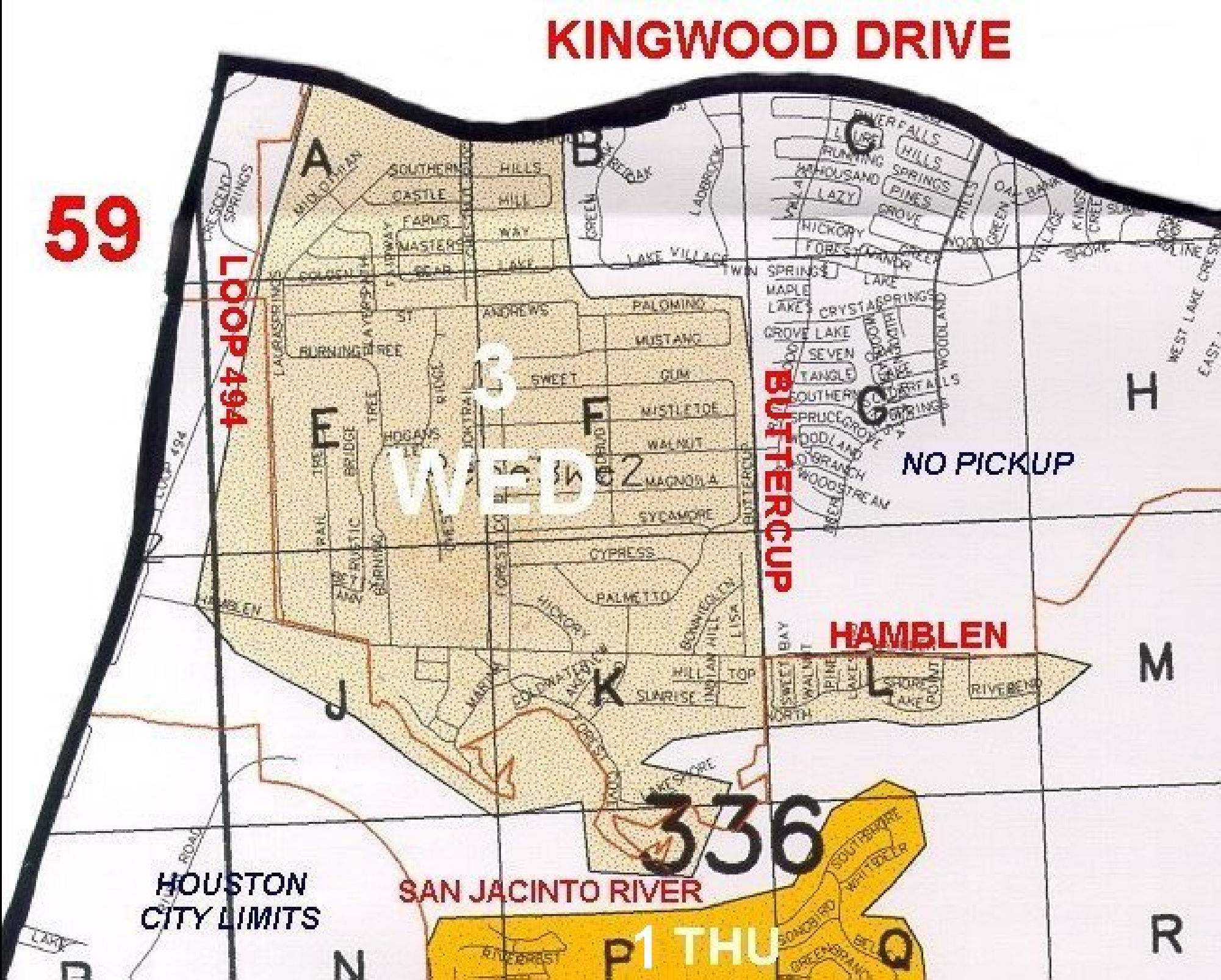
KINGWOOD DRIVE
59
LOOP 494
BUTTERCUP
NO PICKUP
HAMBLEN
336
SAN JACINTO RIVER
HOUSTON
CITY LIMITS
1 THU
A
B
C
E
F
G
H
J
K
L
M
N
P
Q
R
SOUTHERN
CASTLE
FARMS
MASTERS
HILLS
HILL
WAY
LAKE
LAKE VILLAGE
TWIN SPRINGS
MAPLE
LAKES
CRYSTAL SPRINGS
GROVE LAKE
SEVEN
TANGLE
SOUTHERN
SPRUCE
WOODLAND
WOODSTREAM
PALOMINO
MUSTANG
SWEET
GUM
MISTLETOE
WALNUT
MAGNOLIA
SYCAMORE
CYPRESS
PALMETTO
HICKORY
HILL
TOP
SUNRISE
RIVERBEND
SHORE
LAKE
LAKESHORE
ANDREWS
BURNING TREE
HOGANS
LAURASPRINGS
MIDLOTHIAN
CRESCENT SPRINGS
LADBROOK
RIVER FALLS
HILLS
SPRINGS
PINES
GROVE
LAZY
HICKORY
FOREST
MANOR
WOODLAND
WEST LAKE CRESCENT
SOUTHSHORE
WHITDELER
SONOBIRD
GREENBRANCH
RIVERCREST
BUTTERCUP
HAMBLEN
LOOP 494

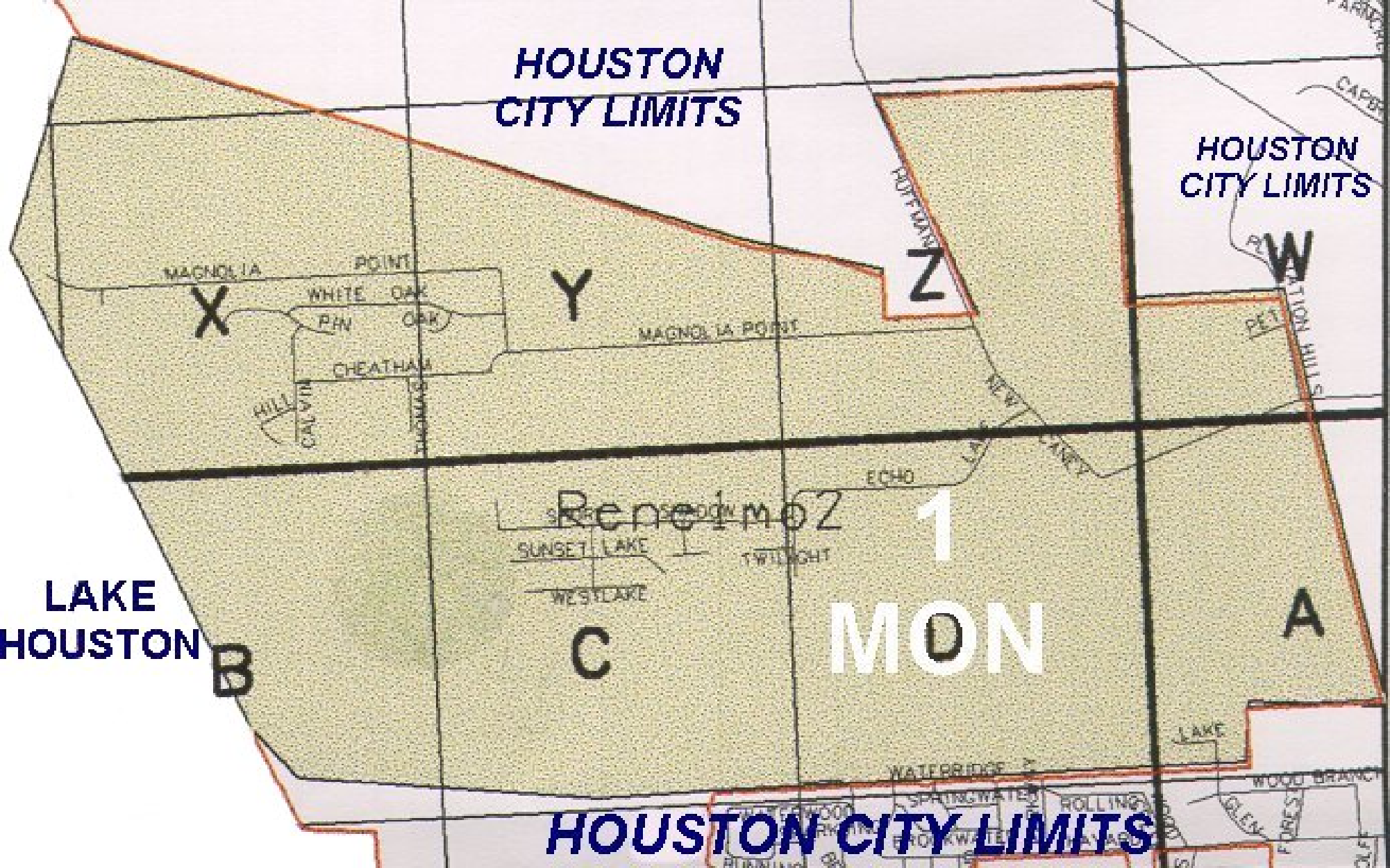
HOUSTON
CITY LIMITS
HOUSTON
CITY LIMITS
HOUSTON CITY LIMITS
LAKE
HOUSTON
MAGNOLIA POINT
WHITE OAK
PIN OAK
CHEATHAM
MAGNOLIA POINT
HILL
CALVIN
HIGHWAY
HOFFMAN
NEW LAKE
ECHO
SUNSET LAKE
TWILIGHT
WESTLAKE
WATERRIDGE
SPRINGWATER
ROLLING
WOOD BRANCH
X
Y
Z
W
A
B
C
1
MON

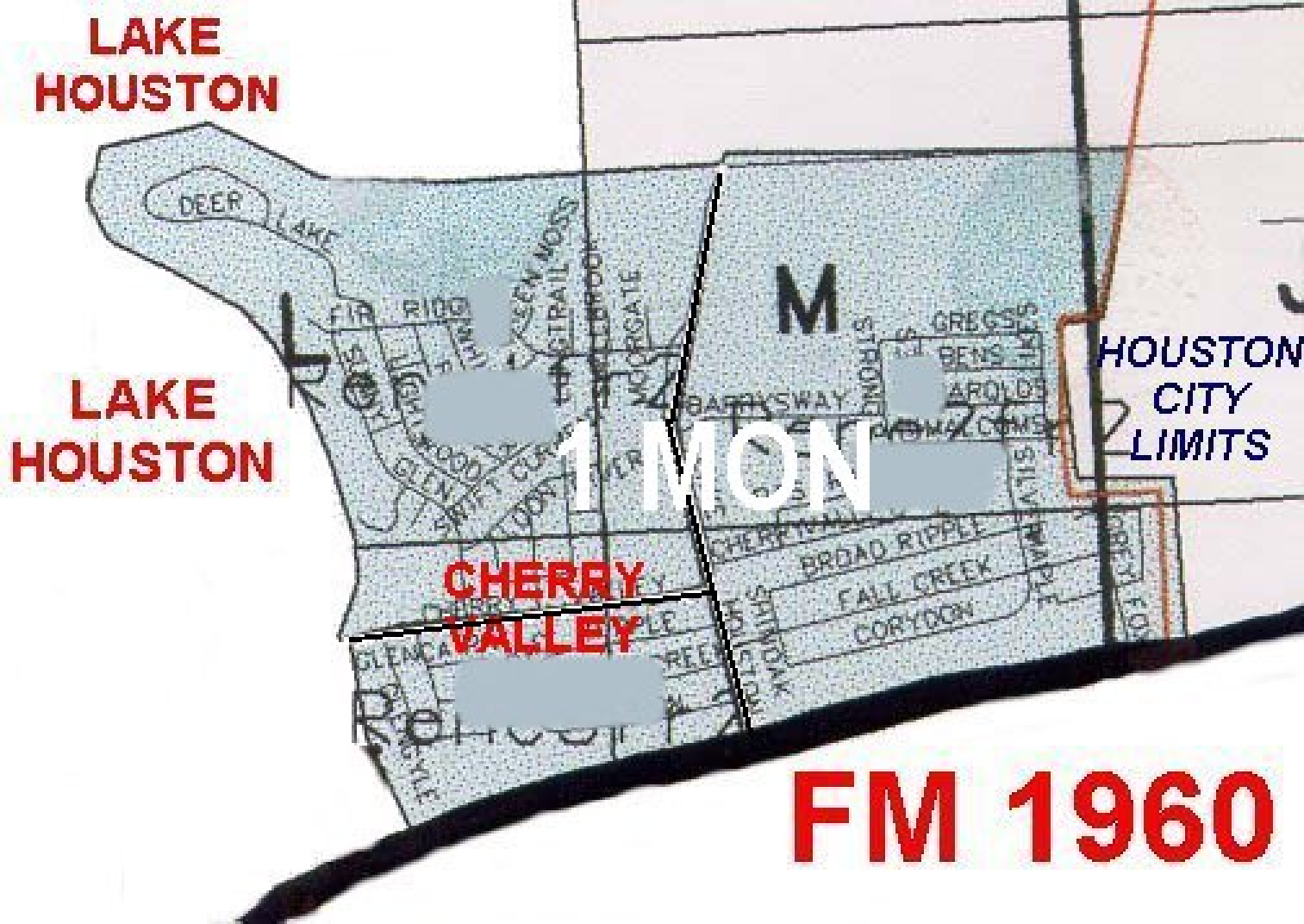
LAKE HOUSTON
LAKE HOUSTON
DEER LAKE
FIR RIDGE
GREEN MOSS
LINGTRAIL
MOORGATE
M
GREGS
BENS
AROLDS
BARRYSWAY
HOUSTON CITY LIMITS
1 MON
CHERRY VALLEY
BROAD RIPPLE
FALL CREEK
CORYDON
SILVERMAPLE
FM 1960

59
336
SAN JACINTO RIVER
HOUSTON
CITY LIMITS
1
THU
1960
RIVER ROAD
MANNING
MEEK
DOGWOOD
CEDARWOOD
BIRCHWOOD
LAKE LINE
RAMBLEWOOD
MOONSHINE HILL
RIVERCREST
THELMA
SOUTHSHORE
WHITE DEER
SONOBIRD
GREENBRANCH
UPPER
SILVERINE
LAKE
LAND
DEER RUN
RIVIERA
WHITE BLOSSOM
WOOD

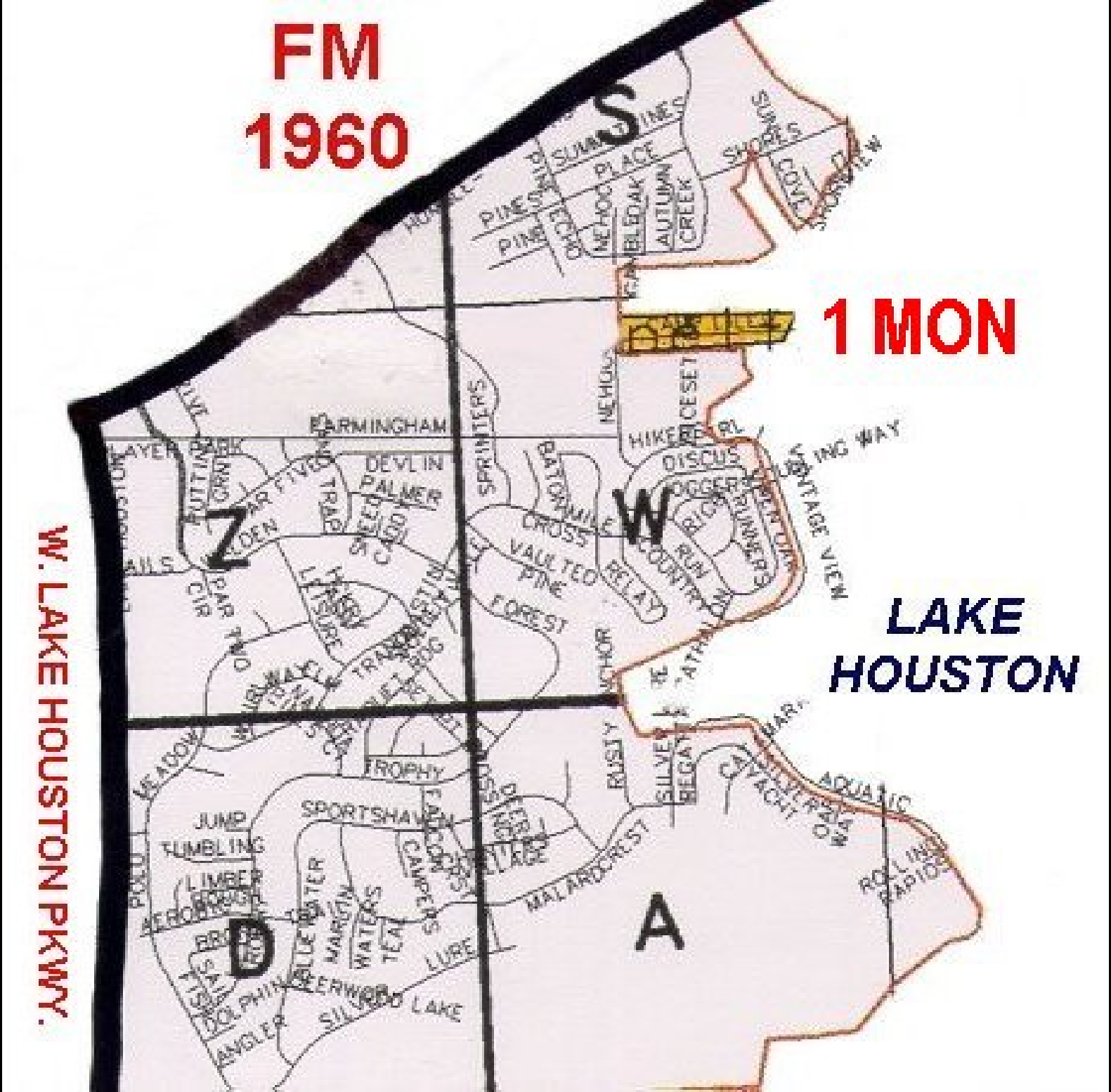
FM
1960
1 MON
LAKE
HOUSTON
W. LAKE HOUSTON PKWY.
S
W
Z
A
D
FARMINGHAM
DEVLIN
PALMER
SPRINTERS
VAULTED
PINE
FOREST
RELAY
DISCUS
HIKE
VINTAGE VIEW
SHORES
PLACE
AUTUMN
CREEK
TROPHY
SPORTSHAVEN
JUMP
TUMBLING
LIMBER
MALARDCREST
AQUATIC
ROLLING
RAPIDS
LURE
SILVER LAKE
ANGLER
DOLPHIN
WATERS
TEAL
CAMPERS
MARLIN
MEADOW
RUSTY
SILVER
REGATTA
CATAMARAN
YACHT
OAK
WAY
PINES
PINE
ECHO
NEHOC
CAMBLEOAK
SUMMIT
PINES
SHORE
COVE
SHORE VIEW
NEHOC
CESET
BATON
CROSS
RUNNERS
RUN
COUNTRY
LEISURE
PAR TWO
CIR
PAR FIVE
GRN
PUTTING
LAYER PARK
WALDEN
TRAP
SHEED
CADDY
TRANSPORTATION
SPRINGLEY
ROG
ANCHOR
DEER
VILLAGE
FALCON
CREST
POLO
AEROBIC
BRIDGE
FISH
SAIL
FLUE
WATER
BALLEWATER
FEERWOOD
LAKE
RAILS
CIR

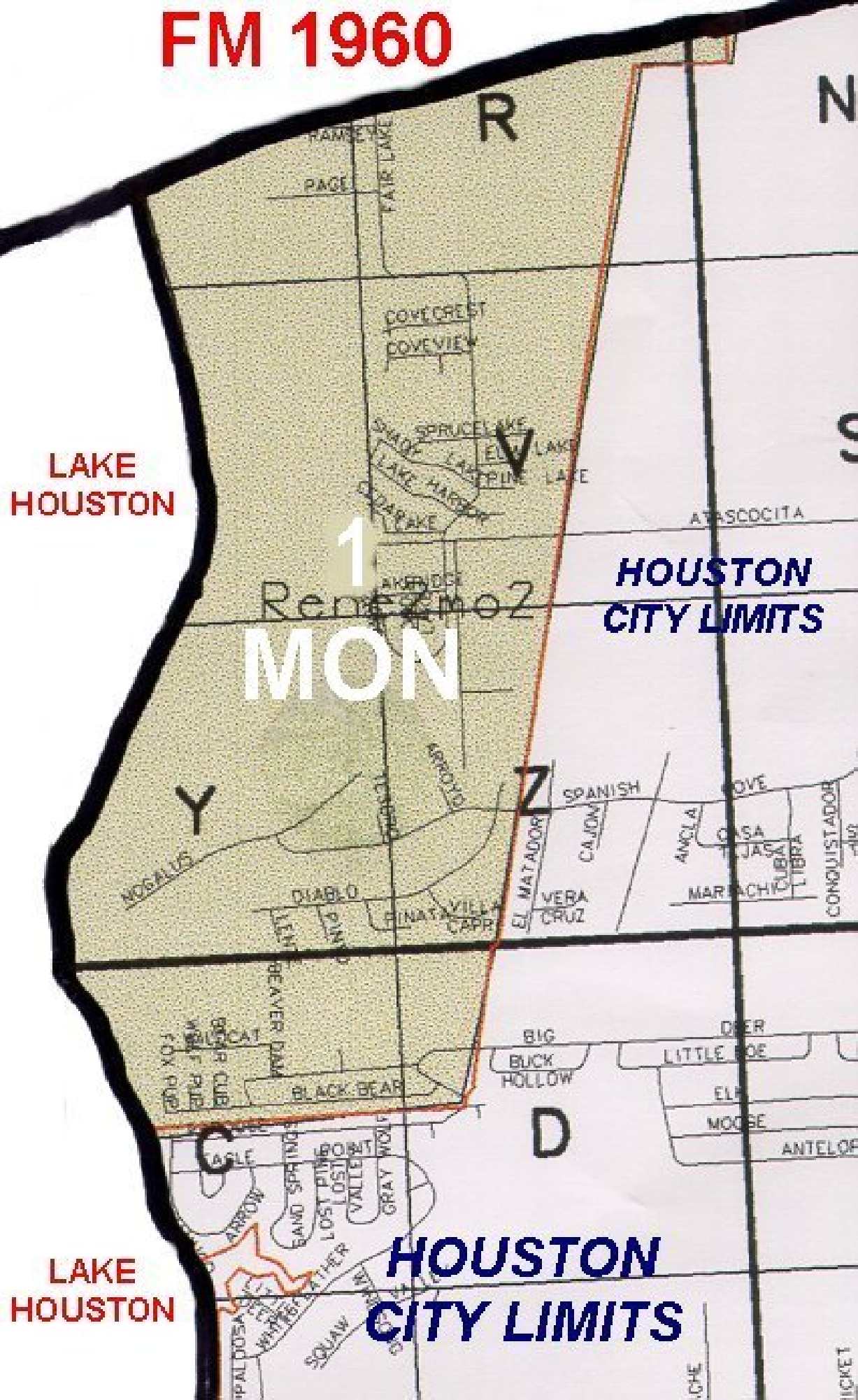
FM 1960
LAKE HOUSTON
HOUSTON CITY LIMITS
1 MON
LAKE HOUSTON
HOUSTON CITY LIMITS
R
N
S
V
Y
Z
C
D
PAGE
FAIR LAKE
COVECREST
COVEVIEW
SPRUCE LAKE
ELM LAKE
PINE LAKE
LAKE HARBOR
CEDAR LAKE
ATASCOCITA
ARROYO
SPANISH
COVE
CAJON
ANCLA
CASA
TEJAS
CUBA
LIBRA
CONQUISTADOR
MARIACHI
EL MATADOR
VERA CRUZ
NOGALUS
DIABLO
PINATA
VILLA CAPRI
BEAVER DAM
BIG BUCK HOLLOW
DEER
LITTLE BOE
ELK
MOOSE
ANTELOPE
BLACK BEAR
FOX PUP
WOLF PUP
BEAR CUB
EAGLE
ARROW
SAND SPRINGS
LOST PINE
LOST VALLEY
GRAY WOLF
SQUAW
PALOOSA

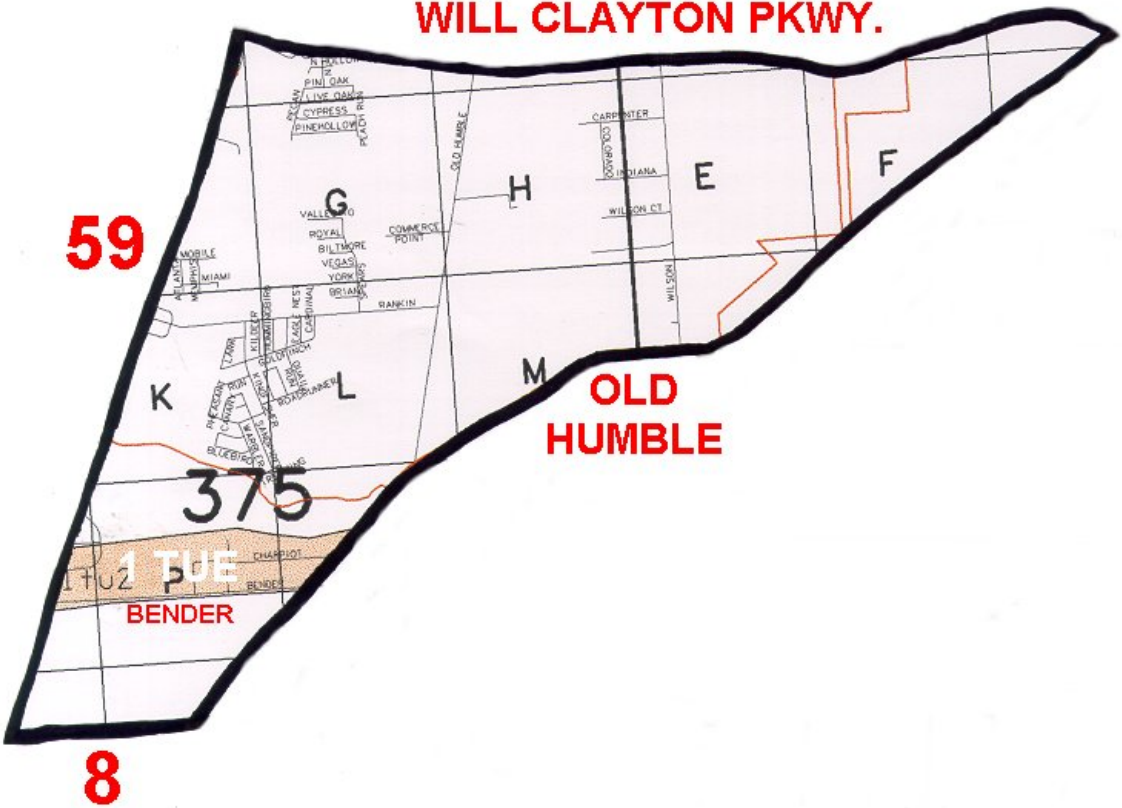
WILL CLAYTON PKWY.
59
OLD HUMBLE
375
1 TUE
BENDER
8
G
H
E
F
K
L
M
P
PINE OAK
LIVE OAK
CYPRESS
PINEHOLLOW
PEACH RUN
OLD HUMBLE
CARPENTER
COLORADO
INDIANA
WILSON CT
WILSON
VALLEY
ROYAL
BILTMORE
VEGAS
YORK
BRIAN
COMMERCE POINT
RANKIN
MOBILE
MIAMI
KILBEER
GOLDTINCH
ROADRUNNER
CHARPIOT
BENDER

MAPQUEST
0
700m
2100ft
LAKE
HOUSTON
Meredith Gate Cir
Dite Rd
Lakeside Terrace Dr
Duessen Pkwy
1 THU
Alexander
Deussen Park
©2002 MapQuest.com, Inc.; ©2002 Navigation Technologies