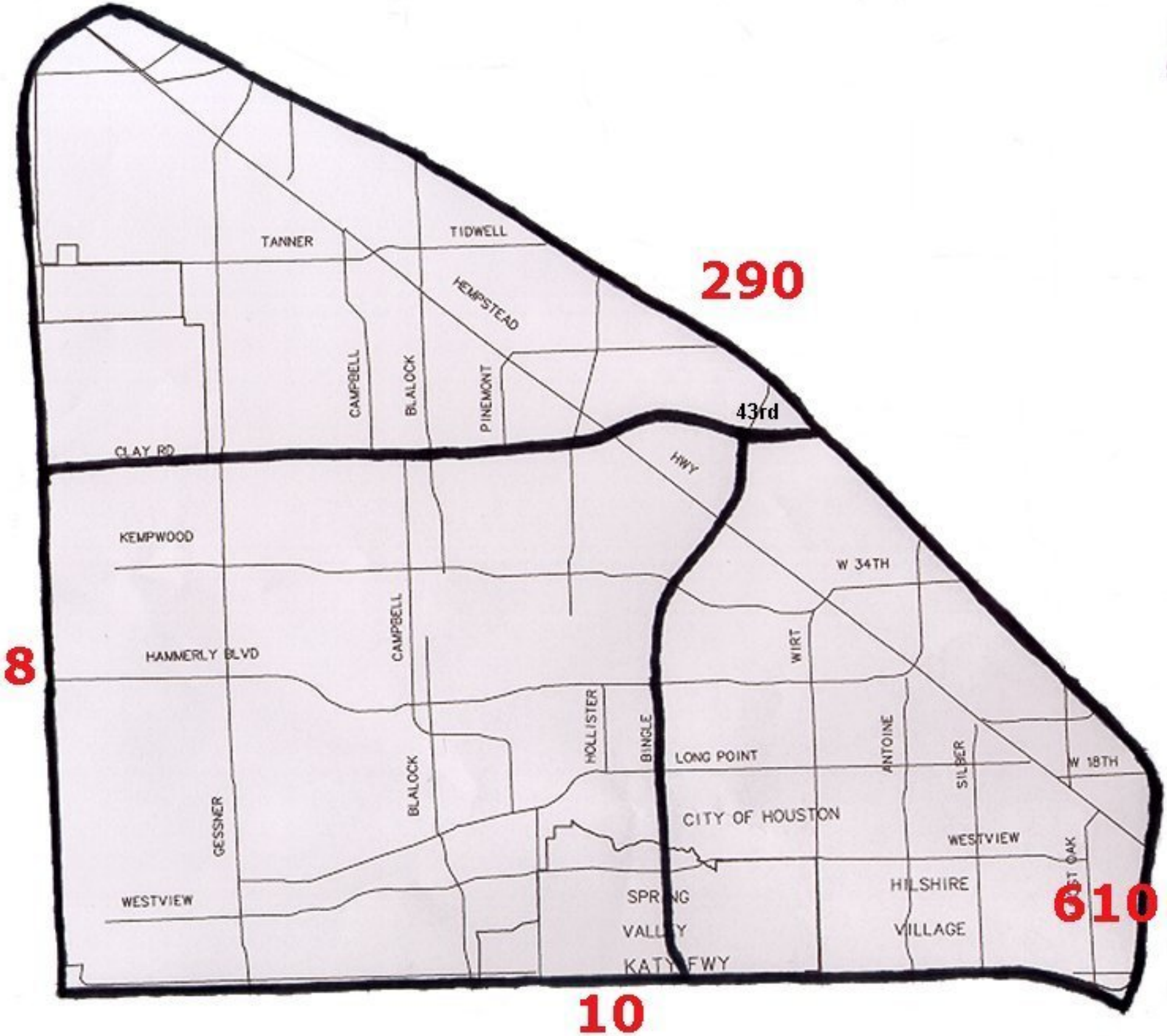
290
TANNER
TIDWELL
HEMPSTEAD
CAMPBELL
BLALOCK
PINEMONT
43rd
CLAY RD
HWY
KEMPWOOD
W 34TH
8
HAMMERLY BLVD
CAMPBELL
WIRT
HOLLISTER
BINGLE
LONG POINT
ANTOINE
SILBER
W 18TH
BLALOCK
GESSNER
CITY OF HOUSTON
WESTVIEW
WEST OAK
WESTVIEW
SPRING
VALLEY
HILSHIRE
VILLAGE
610
KATY FWY
10

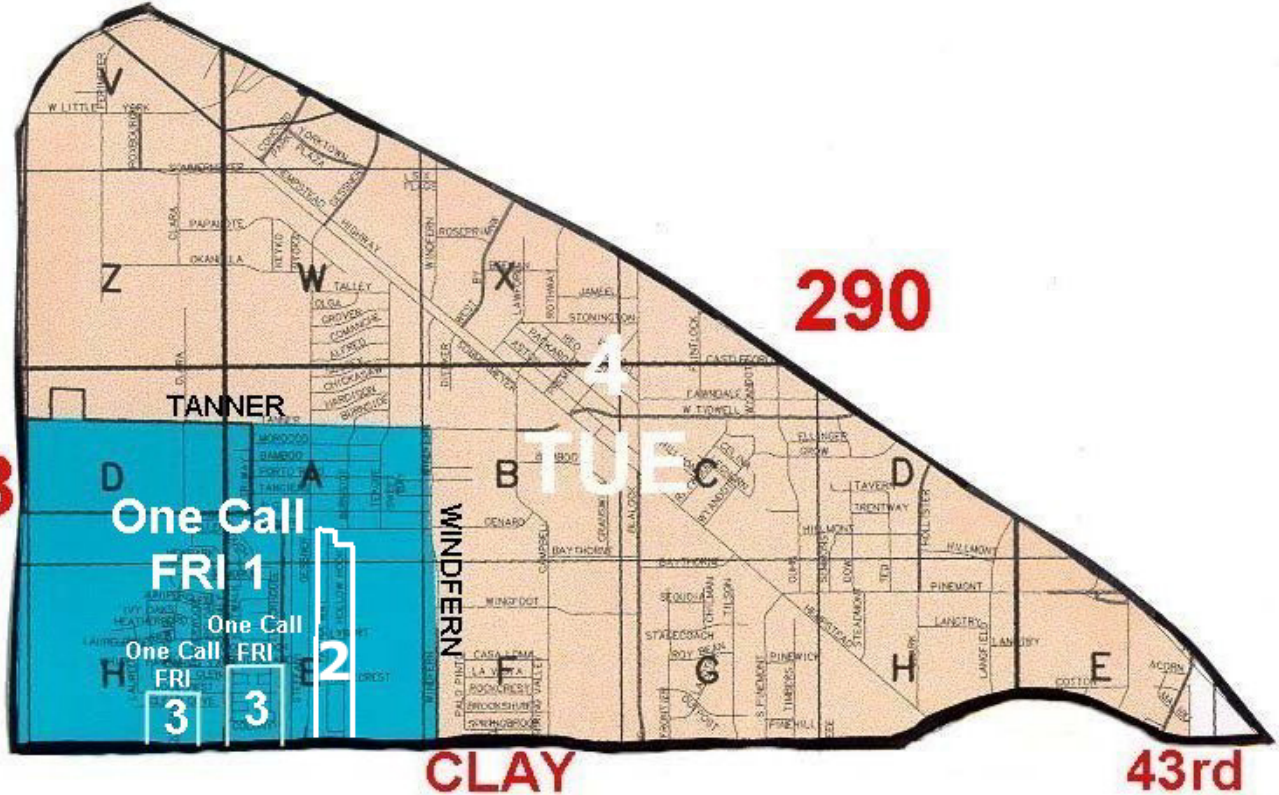

290
8
TANNER
WINDFERN
TUE
One Call
FRI 1
One Call
FRI
2
One Call
FRI
3
3
CLAY
43rd

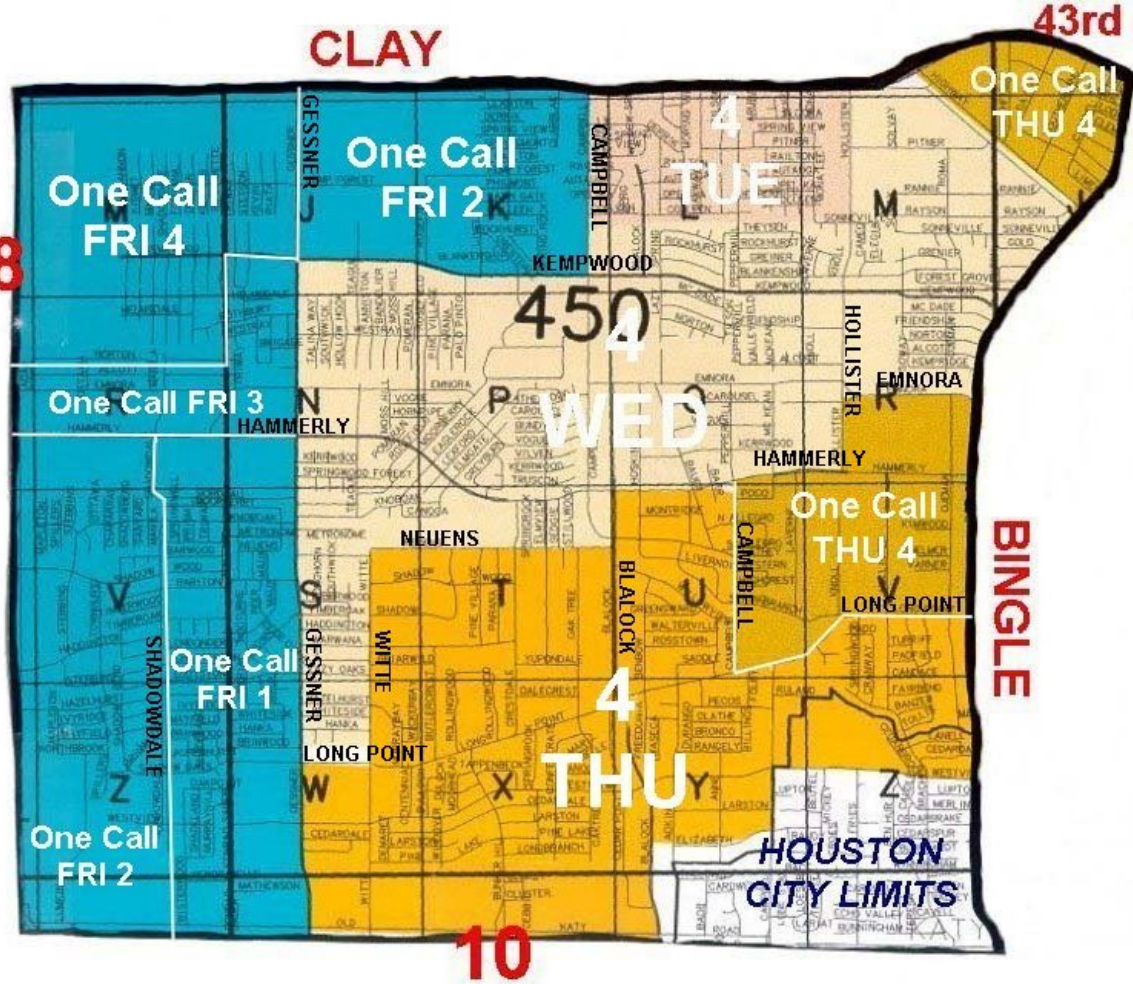
CLAY
43rd
BINGLE
10
8
One Call FRI 4
One Call FRI 2
One Call THU 4
One Call FRI 3
One Call FRI 1
One Call FRI 2
One Call THU 4
4 TUE
4 WED
4 THU
GESSNER
CAMPBELL
KEMPWOOD
HOLLISTER
EMNORA
HAMMERLY
NEUENS
BLALOCK
LONG POINT
WITTE
SHADOWDALE
HOUSTON CITY LIMITS

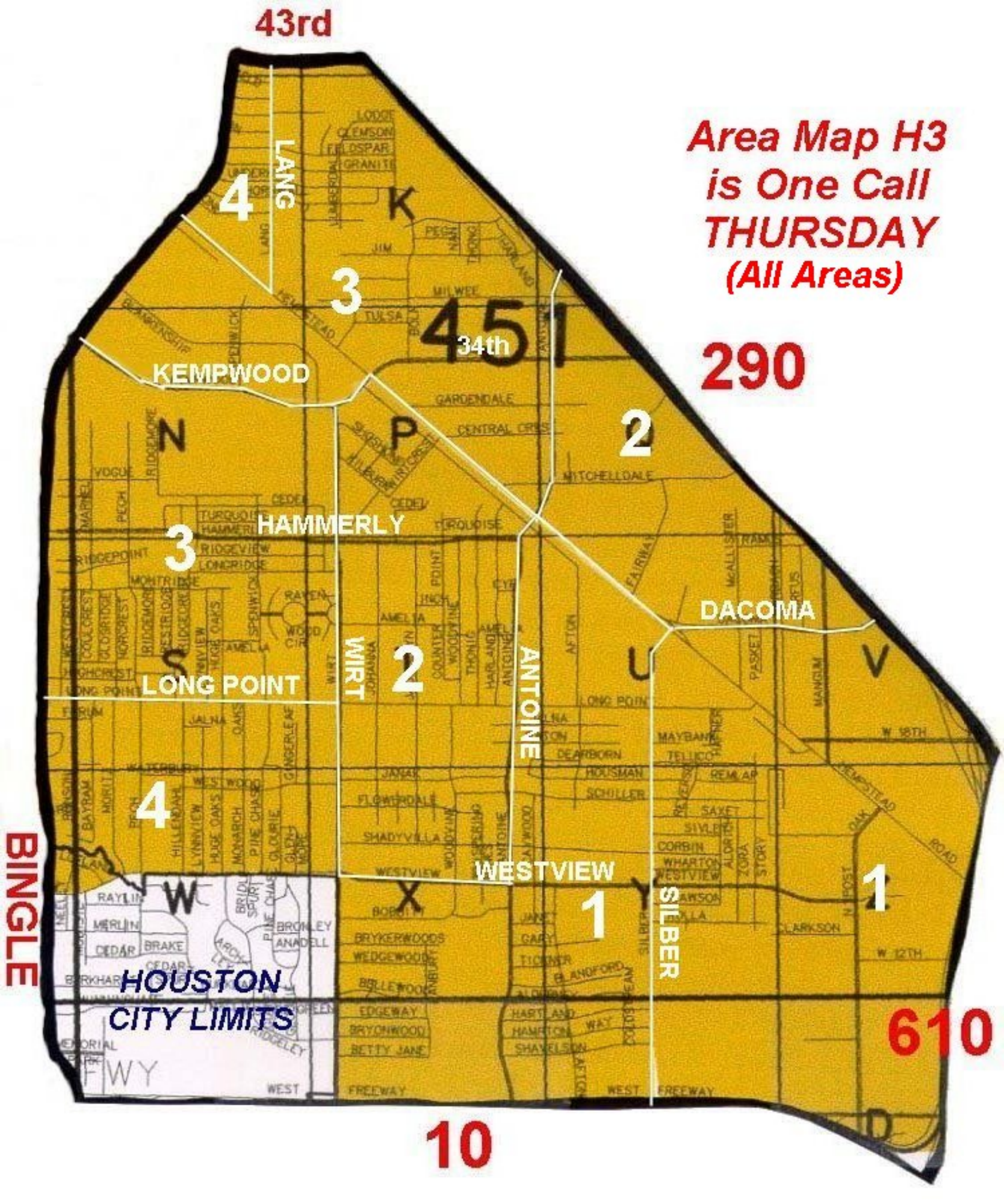
Area Map H3
is One Call
THURSDAY
(All Areas)
43rd
34th
290
610
10
BINGLE
LANG
KEMPWOOD
HAMMERLY
DACOMA
LONG POINT
WIRT
ANTOINE
WESTVIEW
SILBER
HOUSTON
CITY LIMITS
4
3
2
1
K
N
P
S
U
V
W
X
Y
D
451