

HOUSTON INTERACTIVE

Every year the City of Houston uses technology to better serve and communicate with citizens. Our City's website—Houstontx.gov—was recently updated to be more responsive to the customer with easier navigation features. Although there are many valuable City webpages, the following pages are highlighted for public-facing, interactive features.

Houston Recovers

Following the devastation from Hurricane Harvey, the City of Houston created a webpage to help Houstonians affected by flooding. Houston Recovers is a focal point for information on: debris cleanup, repair permits, mold prevention, mosquito control, flood risk reduction, housing assistance, donations, volunteer opportunities, business recovery resources and much more. The City teamed up with local and non-profit entities to give citizens a powerful resource through this difficult time. The *Harvey by the Numbers* section provides interactive maps that illustrate the catastrophic impact of Hurricane Harvey on Greater Houston. Visit Houston Recovers to find out more.

Website Address: HoustonRecovers.org



Home News & Information Español (Spanish) Tiếng Việt (Vietnamese) 中文 (Chinese) عربي (Arabic)
Français (French) American Sign Language (ASL)



Figure 1- Houston Recovers Homepage

Budget Bootcamp

Budget Bootcamp is a city website application that provides an interactive experience with city budget information through an easy to use dashboard. Budget Bootcamp was created during Houston's inaugural Houston Hackathon and was the first project to become reality. Budget Bootcamp provides citizens an educational walk-through of the City's budget data – both for the recently adopted budget, as well as all adopted budgets since Fiscal Year 2010. Check out this data visualization tool and get a better understanding of the City's finances.

Website Address: innovation.houstontx.gov/budgetbootcamp.html



Welcome to the City of Houston's Proposed Annual Operating Budget Bootcamp.

Budgetary numbers only include the Annual Operating Budget proposed budget numbers for FY18 and adopted budget for prior years (not current budget numbers or actuals contained in the Comprehensive Annual Financial Report) and include all intra- and inter- fund transfers. If there are any problems, you can link directly to the dashboard by visiting this link. Quick Tip: If you get lost in the filters, click the reset button at the bottom of the dashboard.

Note: Budget Bootcamp presents the cost center names as they appear in the most recent budget for which the cost center number appears. This allows for easier grouping of cost centers names, but this name may be different for past years if the cost center was recently re-assigned.

1. Budgeted Expenditures | 2. Budgeted Revenues | 3. Budget Trends Graphs | 4. Budgeted Revenues Less Ex... | 5. Budgeted Revenues Less Ex... | 6. Ad Hoc Ex

Budgeted Expenditures

This dashboard allows you to slice and filter the City's budgeted expenditures in multiple ways. Take some time to explore the various filter options, and do not worry - you can always click reset at the bottom of the screen to remove all filters.




Figure 2 - Budget Bootcamp Homepage

Houston Airports Passenger Website

The Houston Airport System's fly2houston.com is the go-to website for IAH and HOU passengers, as well as for friends and family picking them up and dropping them off at the airport. It includes flight search and TSA wait times; available parking, rates and reservations; airport maps and a lounge directory; security and international travel information; airline information and a list of non-stop destinations worldwide; a complete searchable guide to dining (with menus) and shopping; ground transportation; the airport art collection and Harmony in the Air live concert schedules; and a list of nearby hotels with airport shuttles. There also is a link to feedback, for online entry of customer feedback, as well as newsroom for the media.

Website Address: fly2houston.com



Business and Partnerships

[Spaceport and Ellington](#) | [Careers](#) | [Contact](#) | [Feedback](#) | [Newsroom](#) | [About Us](#) | [Visit HOUSTON](#)

[Privacy Policy](#) | [Legal](#) | Houston Airport System © 2018

Figure 3 - Houston Airports Systems Main Page

IAH & HOU Interactive Maps

The Houston Airport System's IAH & HOU browser-based interactive map (no app download required) provides turn-by-turn wayfinding, including walking time estimates between any two points at the airport for passengers. Find your way from curb to gate and back with ease. Each website provides a handy search tool for: restaurants, cellphone charging stations, or shop listings.

IAH Website Address:

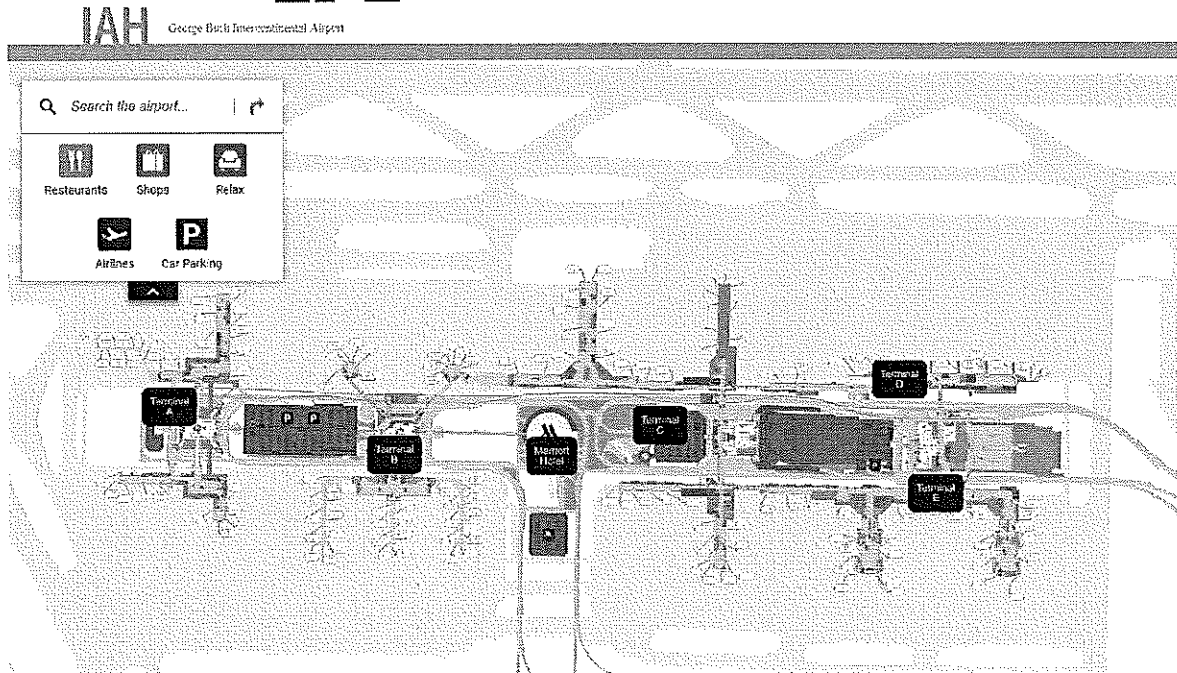


Figure 4 – Bush (IAH) Airport Interactive Map

HOU Website Address:

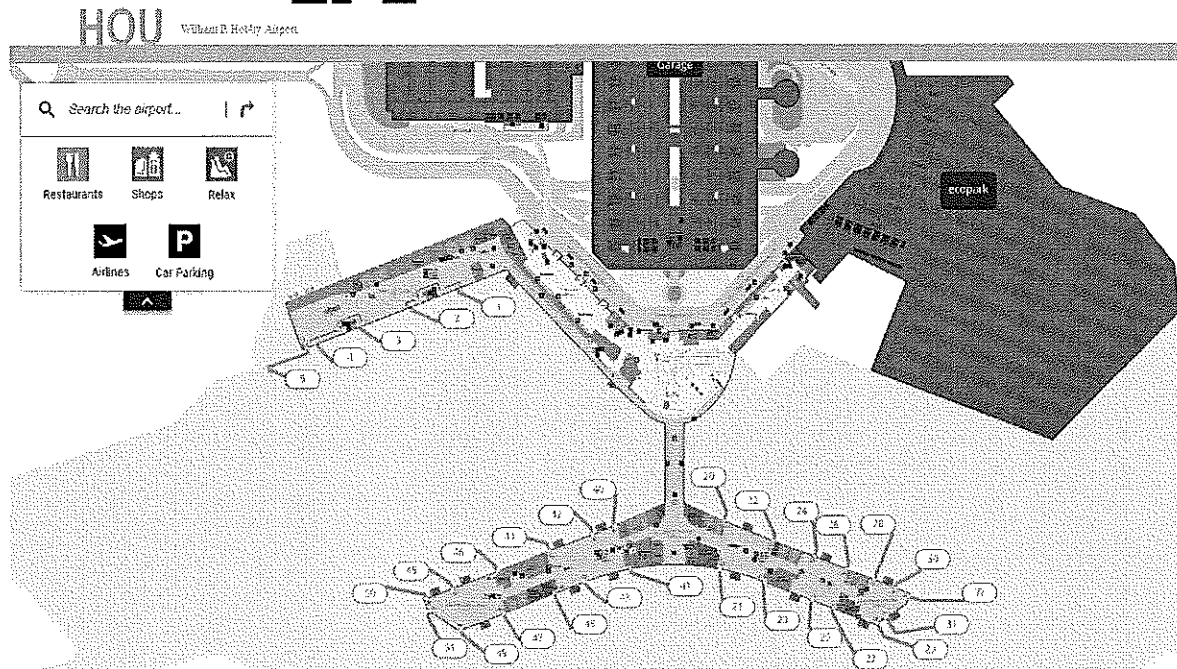


Figure 5 - Hobby (HOU) Airport Interactive Map

Helpful Mobile Applications

311 Help & Info



iOS



Android

The Houston 311 app makes reporting issues easier than ever. The app uses GPS to identify your location and allows you to snap a photo to add to your service request. Reports are automatically sent to the City's 311 system and routed to city departments for resolution.

Houston Public Library



iOS



Android

The Houston Public Library catalog, access to your account, information about library locations, and more is now available through your mobile device. Wherever you go you can now search for books, DVDs, audiobooks, and e-books, and place holds or renew items - all from your phone! You can also check out our latest reading recommendations, ask one of our professional librarians a question, find out about upcoming library events or classes, or follow our blog and tweets.

Park Houston



iOS



Android

The City of Houston has partnered with Parkmobile to provide a convenient way to pay for parking using your mobile phone. The ParkHouston app takes the stress out of parking. No more searching for coins. With ParkHouston, starting your parking session takes just a few seconds. You can extend your session on-the-go (where permitted), as well as save "Favorite" and users can also opt-in to receive notifications prior to your parking session expiring.

Rollout!



iOS



Android

Rollout! is a simple app to make figuring out the City of Houston's trash pickup easy! Forget about peeking outside to see if your neighbor's bins are out, with Rollout! we use your phone to look up your location and instantly let you see your schedule for your neighborhood. You can set up reminders to tell you when to take out your trash and to make sure you don't miss recycling day again.

**Houston
- HDHHS**



iOS

No Android Version

The Houston Department of Health and Human Services app is very easy to use and is a fast way to access information on services offered by the City of Houston Health Department for all Houstonians.

**Ready
Houston**



iOS



Android

The Ready App is the Houston Region's official emergency preparedness iOS application, brought to you by the City of Houston Office of Public Safety and Homeland Security. Its goal is to provide an all-inclusive, singular mobile resource for Houston-area residents to access accurate and timely information before and in the event of an emergency. For more information, visit readyhouston.tx.gov. App features include: receive local weather and public health alerts, make a plan and keep track of your family and emergency contacts, build a kit, track your supplies and receive notices when it's time to restock, stay informed with direct access to emergency radio, news and weather updates, gain more information and watch videos on disaster preparedness, and use the emergency alert to notify your emergency contacts of your location.

COHHR



iOS



Android

The City of Houston's Human Resources Mobile Application provides access to a guidebook for municipal employees, as well as links to employee news and information on training, policy documentation and other useful resources. Real-time COH employee notifications are also featured in this app.

Unsupported Mobile Apps

**Finding
Rover**



iOS



Android

Finding Rover uses its facial recognition technology to make finding dogs as quick and easy as the snap of a photo. See a lost dog? Take a photo, send a text and together we can bring every lost dog home.