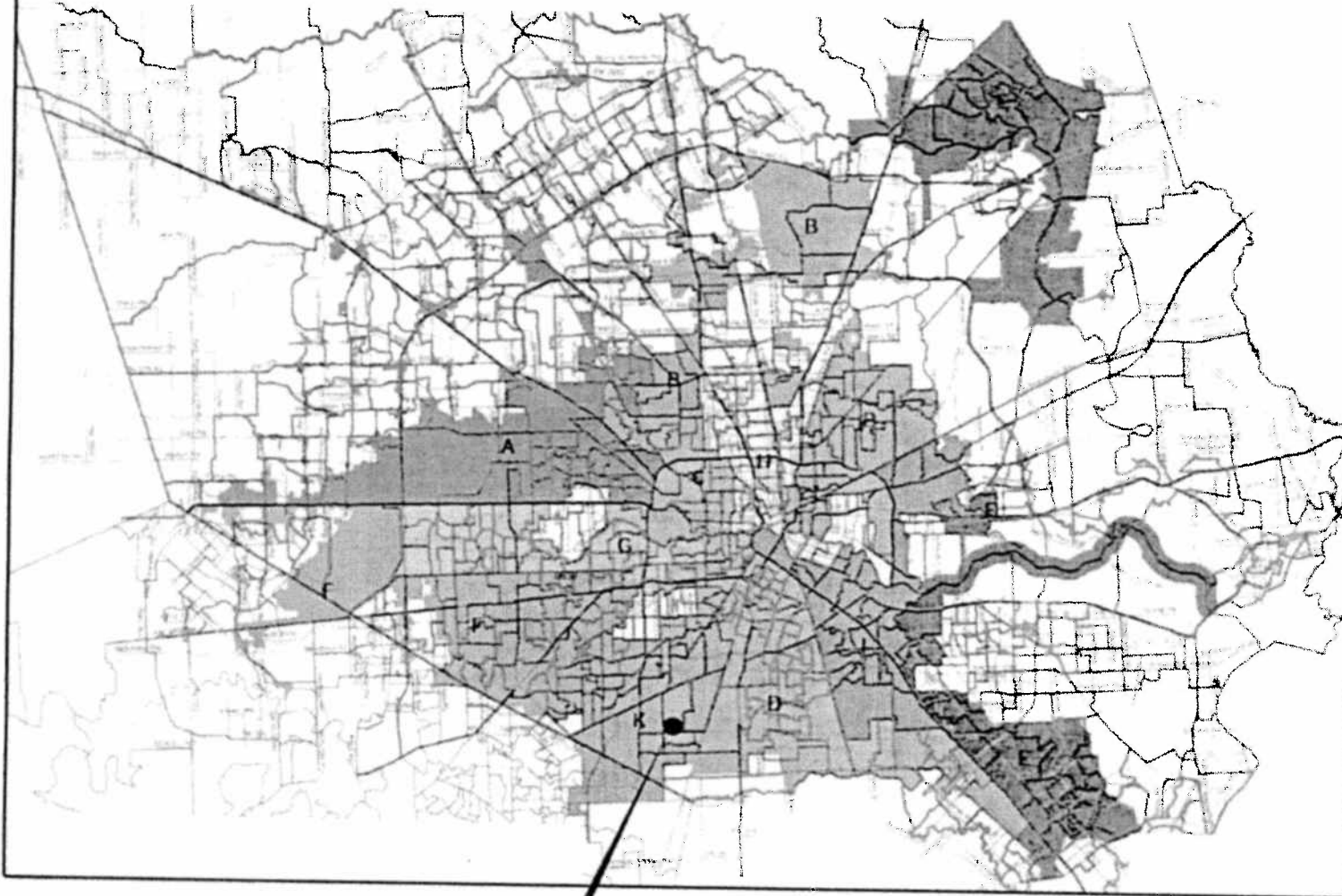


WATER LINE REPLACEMENT IN HIRAM CLARKE WBS No. S-000035-0189-3

DEPARTMENT OF PUBLIC WORKS AND ENGINEERING ENGINEERING AND CONSTRUCTION DIVISION




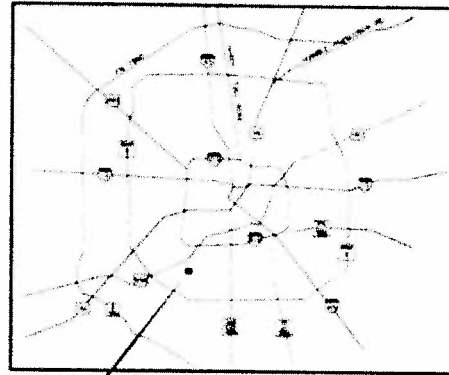
PROJECT LOCATION



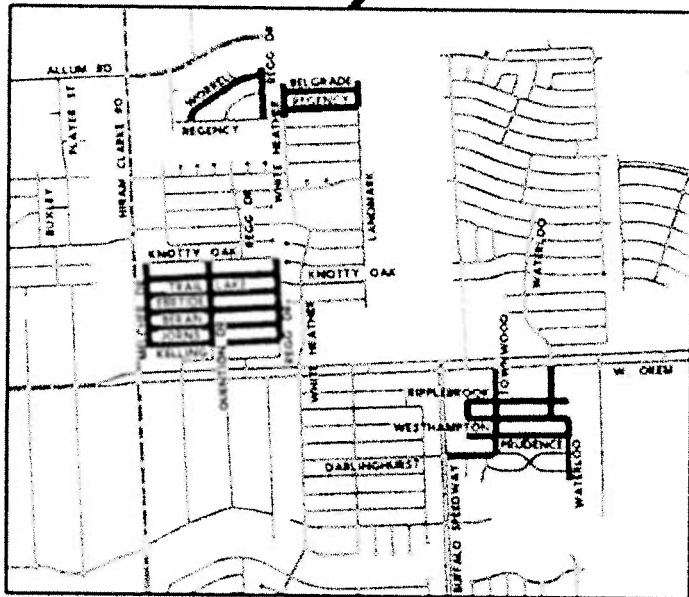
KEY MAP #571M: 572E, J, K & P
COUNCIL DISTRICT: K

COUNCIL MEMBER:
COUNCIL DISTRICT K: LARRY GREEN

EXHIBIT: 3	
COUNCIL DISTRICT MAP	
WATER LINE REPLACEMENT IN HIRAM CLARKE	
WBS No. S-000035-0189-3	
SCALE: N.T.S	DATE: 3/12/2012
 IDC Planners-Engineers-Program Managers 11111 Wilcrest Green, Suite 250 Houston, Texas 77042 TBPE FIRM REGISTRATION NO. F-6625	



PROJECT LOCATION MAP



HIRAM CLARKE AREA
 KEY MAP #571M & 572E, J, K & P
 COUNCIL DISTRICT: K
 COUNCIL MEMBER: LARRY GREEN

STREET NAME	FROM	TO	OLD SIZE (in)	NEW SIZE (in)	LENGTH (ft)
HIRAM CLARKE AREA					
Trail Lake	Melcher	Regg	6	8	2,080
Ebbtide	Melcher	Regg	6	8	2,080
Beran	Melcher	Regg	6	8	2,080
Jorns	Melcher	Regg	6	8	2,080
Kelling	Melcher	Regg	6,8	8	2,080
Melcher	Knotty Oak	Kelling	8	8	1,350
Question	Knotty Oak	Kelling	6	8	1,350
Regg	Knotty Oak	Kelling	8	8	1,350
Worrell	Regency	Regg	6	8	1,410
White Heather	Regency	End (north)	8	8	410
Regg	S. of Buras Pass	Regency	8	8	930
Belgrade	White Heather	Landmark	6	8	1,200
Regency	White Heather	Landmark	6	8	1,200
Landmark	Regency	End (north)	8	8	410
Ripplebrook	Westhampton	End (east)	4,6	8	1,800
Westhampton	Ripplebrook	Waterloo	6	8	1,800
Prudence	End (west)	Waterloo	4,6	8	1,660
Darlinghurst	Buffalo Spwy	Townwood	8	8	800
Townwood	W. Orem	Darlinghurst	8	8	1,400
Waterloo	W. Orem	Westhampton	8	8	1,150
Waterloo	Westhampton	End (south)	8	8	730
NET TOTAL					29,350

EXHIBIT: 1

PROJECT LOCATION MAP

WATER LINE REPLACEMENT IN
 HIRAM CLARKE

WBS No. S-000035-0189-3

SCALE: N.T.S. DATE: 3/12/2012

IDC

Planners-Engineers-Program Managers
 11111 Wilcrest Green, Suite 250
 Houston, Texas 77042
 TBPE FIRM REGISTRATION NO. F-4025