

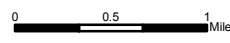


City Of Houston

Council District K

Larry V. Green

- Legend**
-  Waterway
 -  District K



Source: GIS Services Division
 Date: January 2014
 Reference: pj17375_K

This map is made available for reference purposes only and should not be substituted for a survey product. The City of Houston will not accept liability of any kind in conjunction with its use.



PLANNING & DEVELOPMENT DEPARTMENT

