



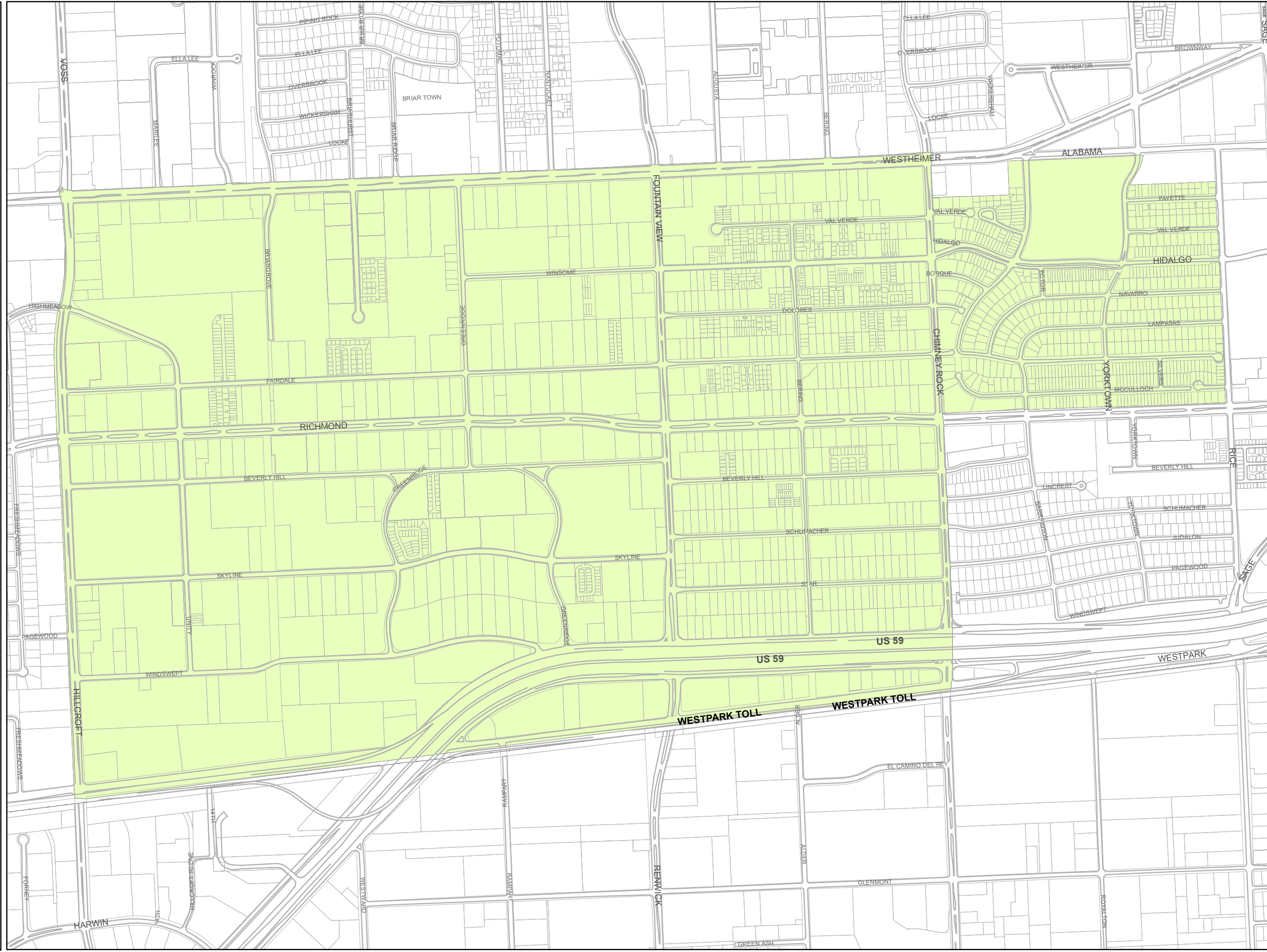


City of Houston St. George Place TIRZ #1

Legend

-  St George Place
-  HCAD Parcels
-  Railroads
-  Waterway



0 725 1,450 Feet

Source: COGIS Database, HCAD

Date: October 2022
Reference: PJ25601_St_George_Place



**PLANNING &
DEVELOPMENT
DEPARTMENT**

This map is made available for reference purposes only and should not be substituted for a survey product. The City of Houston will not accept liability of any kind in conjunction with its use.