





City of Houston Old Sixth Ward TIRZ #13

Legend

-  Old Sixth Ward
-  HCAD Parcels
-  Railroads
-  Waterway



0 200 400 800 Feet

Source: COHGIS Database, HCAD

Date: October 2022

Reference: PJ25601_Old_Sixth_Ward



**PLANNING &
DEVELOPMENT
DEPARTMENT**

This map is made available for reference purposes only and should not be substituted for a survey product. The City of Houston will not accept liability of any kind in conjunction with its use.