







Legend

-  Leland Woods
-  HCAD Parcels
-  Pavement
-  Railroads
-  Waterway

**City of Houston
Leland Woods
TIRZ #22**



Source: COHGIS Data
Date: October 2022
Reference: PJ25601_Leland_Woods

This map is made available for reference purposes only and should not be substituted for a survey product. The City of Houston will not accept liability of any kind in conjunction with its use.



**PLANNING &
DEVELOPMENT
DEPARTMENT**