





**Legend**

-  Northern Sector
-  Parcels
-  Census Tract
-  Waterway

**City Of Houston  
Northern Sector  
TIRZ #24**



Source: GIS Services Division  
Date: November 2012  
Reference: pj16930\_Northern\_Census

This map is made available for reference purposes only and should not be substituted for a survey product. The City of Houston will not accept liability of any kind in conjunction with its use.



**PLANNING &  
DEVELOPMENT  
DEPARTMENT**