


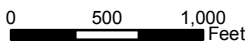


Legend

-  Northern Sector
-  Parcels
-  Waterway

**City Of Houston
Northern Sector
TIRZ #24**



Source: GIS Services Division
Date: November 2012
Reference: pj16908_Northern

This map is made available for reference purposes only and should not be substituted for a survey product. The City of Houston will not accept liability of any kind in conjunction with its use.



**PLANNING &
DEVELOPMENT
DEPARTMENT**