






**City of Houston
TIRZ #1
St. George Place
Census Tract**

Legend:

-  TIRZ Boundary
-  Parcel
-  Pavement
-  Waterway



**City of Houston
Planning & Development Department
GIS Services Division
Map Date: December 2011**



COHGIS data is prepared and made available for general reference purposes only and should not be used, or relied upon for specific applications, without independent verification. The City of Houston neither represents, nor warrants COHGIS data accuracy, or completeness, nor will the City of Houston accept liability of any kind in conjunction with its use.

PJ16399_1