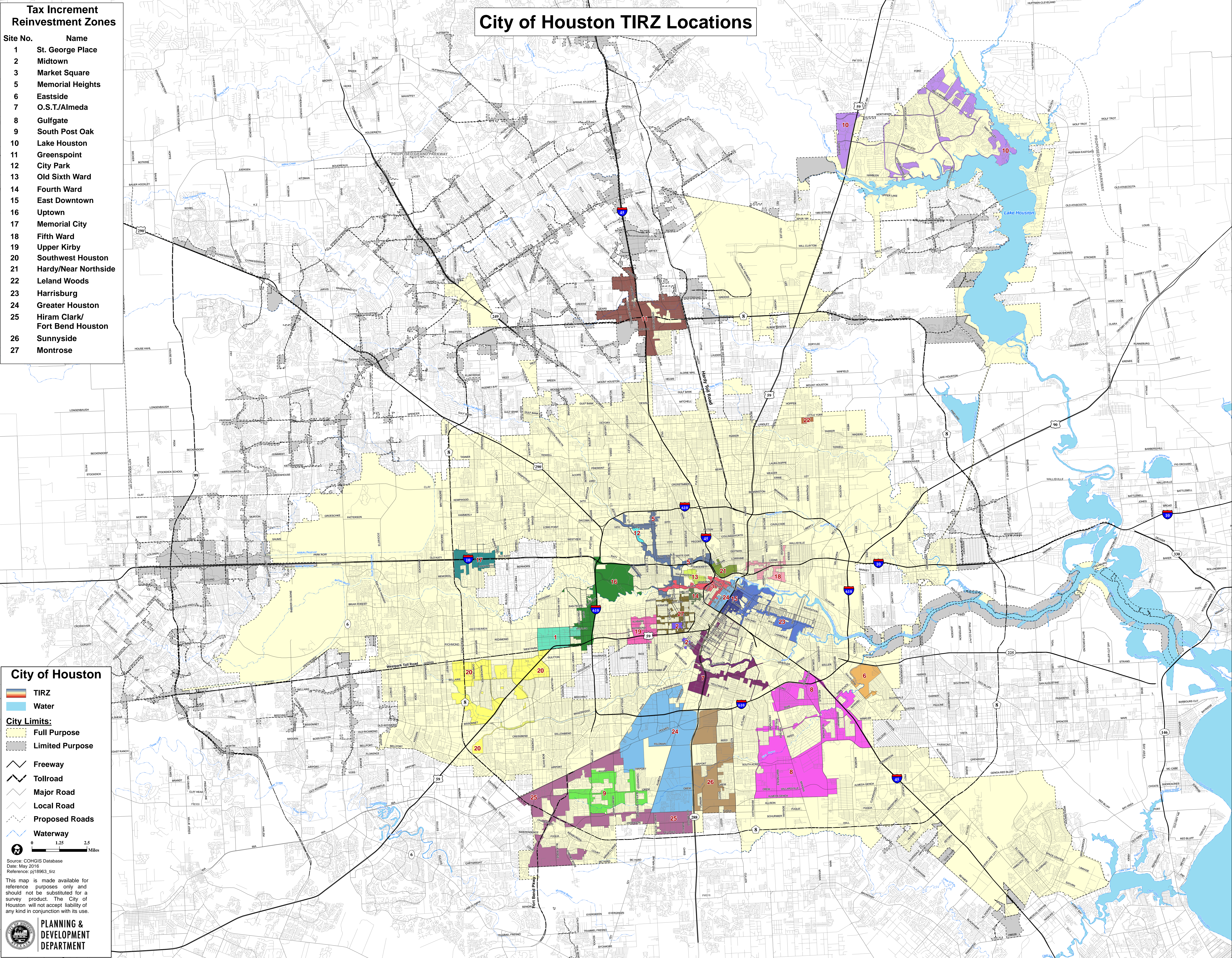
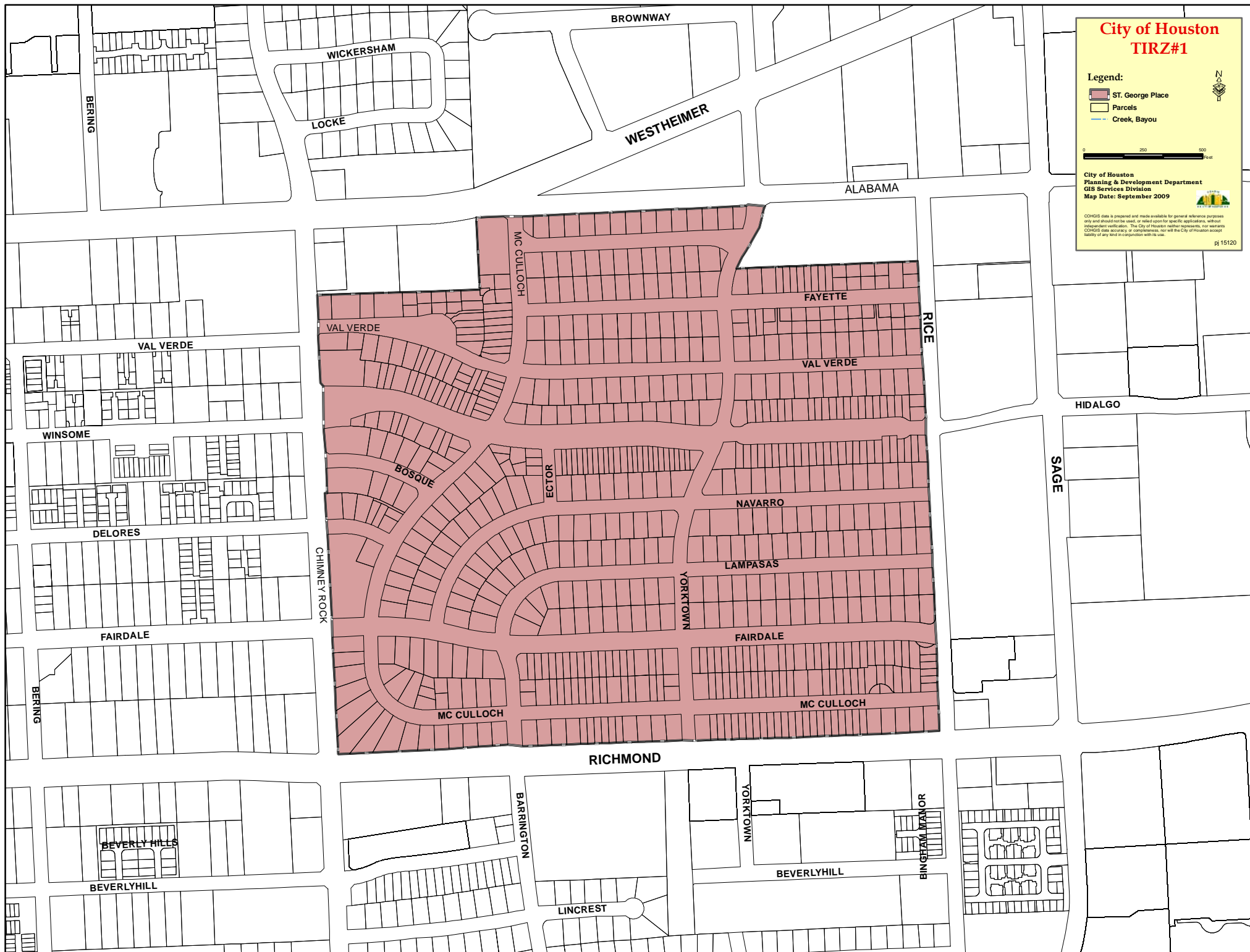


Tax Increment Reinvestment Zones	
Site No.	Name
1	St. George Place
2	Midtown
3	Market Square
5	Memorial Heights
6	Eastside
7	O.S.T./Almeda
8	Gulfgate
9	South Post Oak
10	Lake Houston
11	Greenspoint
12	City Park
13	Old Sixth Ward
14	Fourth Ward
15	East Downtown
16	Uptown
17	Memorial City
18	Fifth Ward
19	Upper Kirby
20	Southwest Houston
21	Hardy/Near Northside
22	Leland Woods
23	Harrisburg
24	Greater Houston
25	Hiram Clark/ Fort Bend Houston
26	Sunnyside
27	Montrose

City of Houston TIRZ Locations





City of Houston TIRZ#1

Legend:

- ST. George Place
- Parcels
- Creek, Bayou



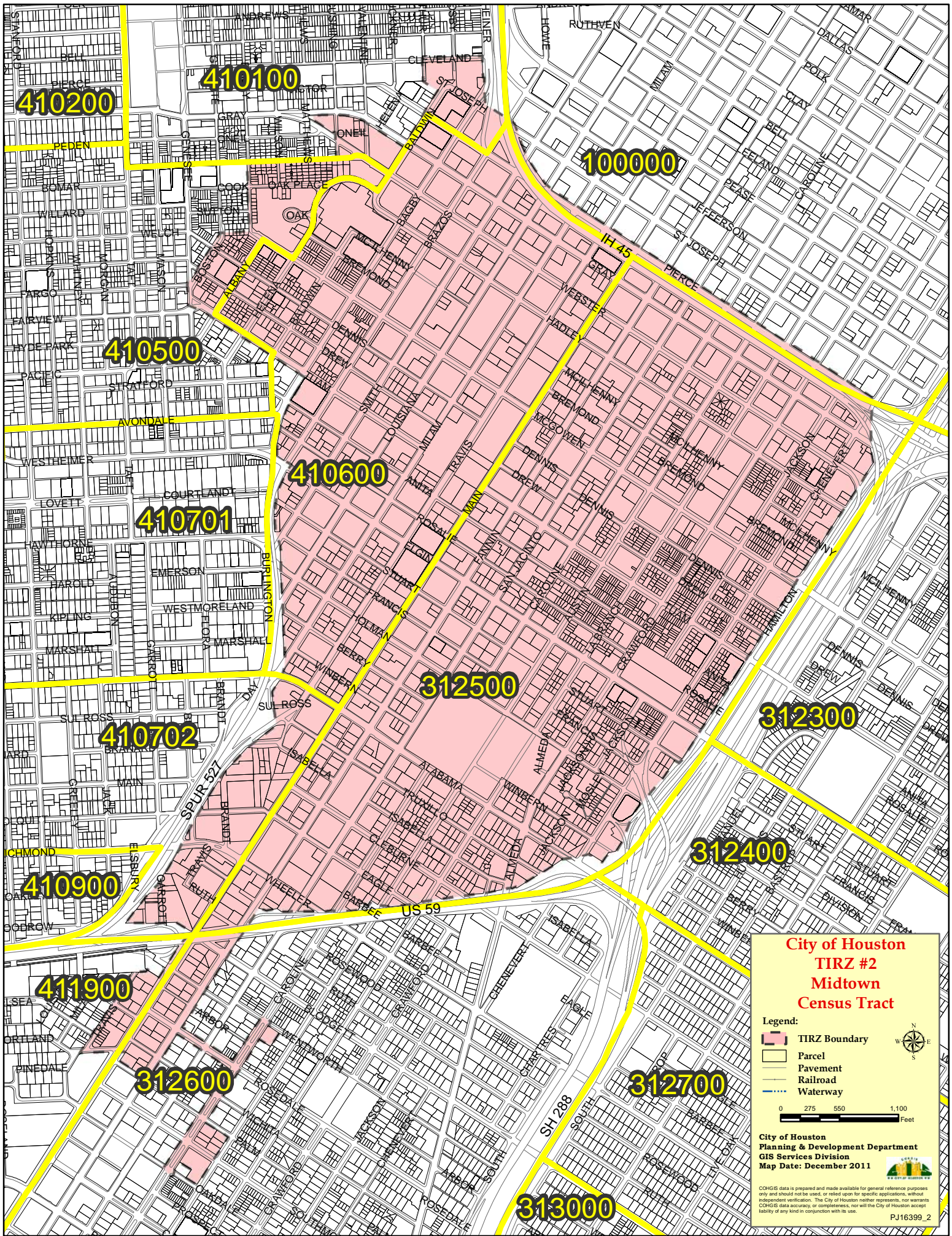
0 250 500 Feet

City of Houston
Planning & Development Department
GIS Services Division
Map Date: September 2009



COHGIS data is prepared and made available for general reference purposes only and should not be used, or relied upon for specific applications, without independent verification. The City of Houston neither represents, nor warrants COHGIS data accuracy or completeness, nor will the City of Houston accept liability of any kind in conjunction with its use.

p 15120



City of Houston
TIRZ #2
Midtown
Census Tract

Legend:

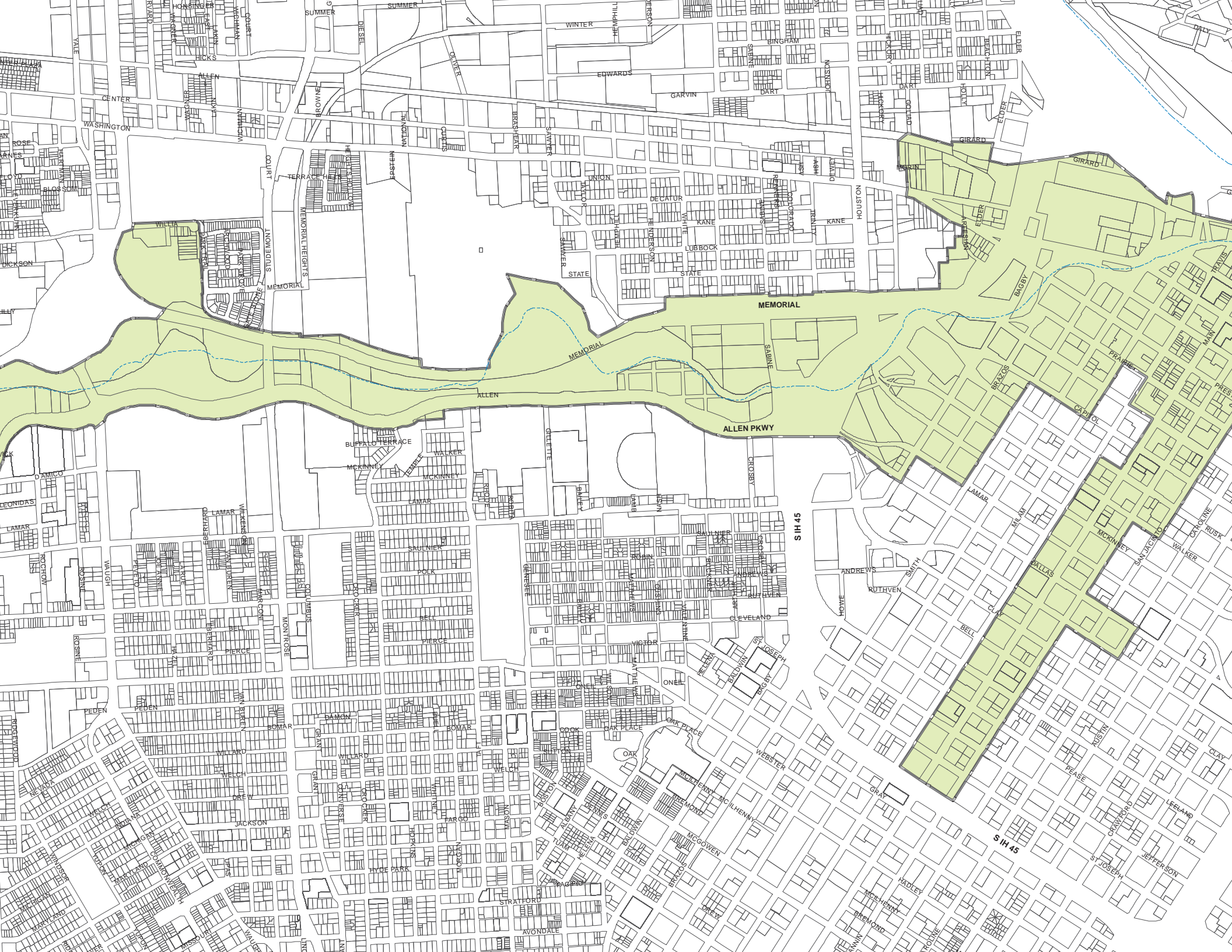
- TIRZ Boundary
- Parcel
- Pavement
- Railroad
- Waterway

0 275 550 1,100 Feet

City of Houston
Planning & Development Department
GIS Services Division
Map Date: December 2011

COHGIS data is prepared and made available for general reference purposes only and should not be used, or relied upon for specific applications, without independent verification. The City of Houston neither represents, nor warrants COHGIS data accuracy, or completeness, nor will the City of Houston accept liability of any kind in conjunction with its use.

PJ16399.2



City Of Houston
Boundary as Enlarged
TIRZ #5

Legend

- Waterway
- Boundary as Enlarged
- Parcels



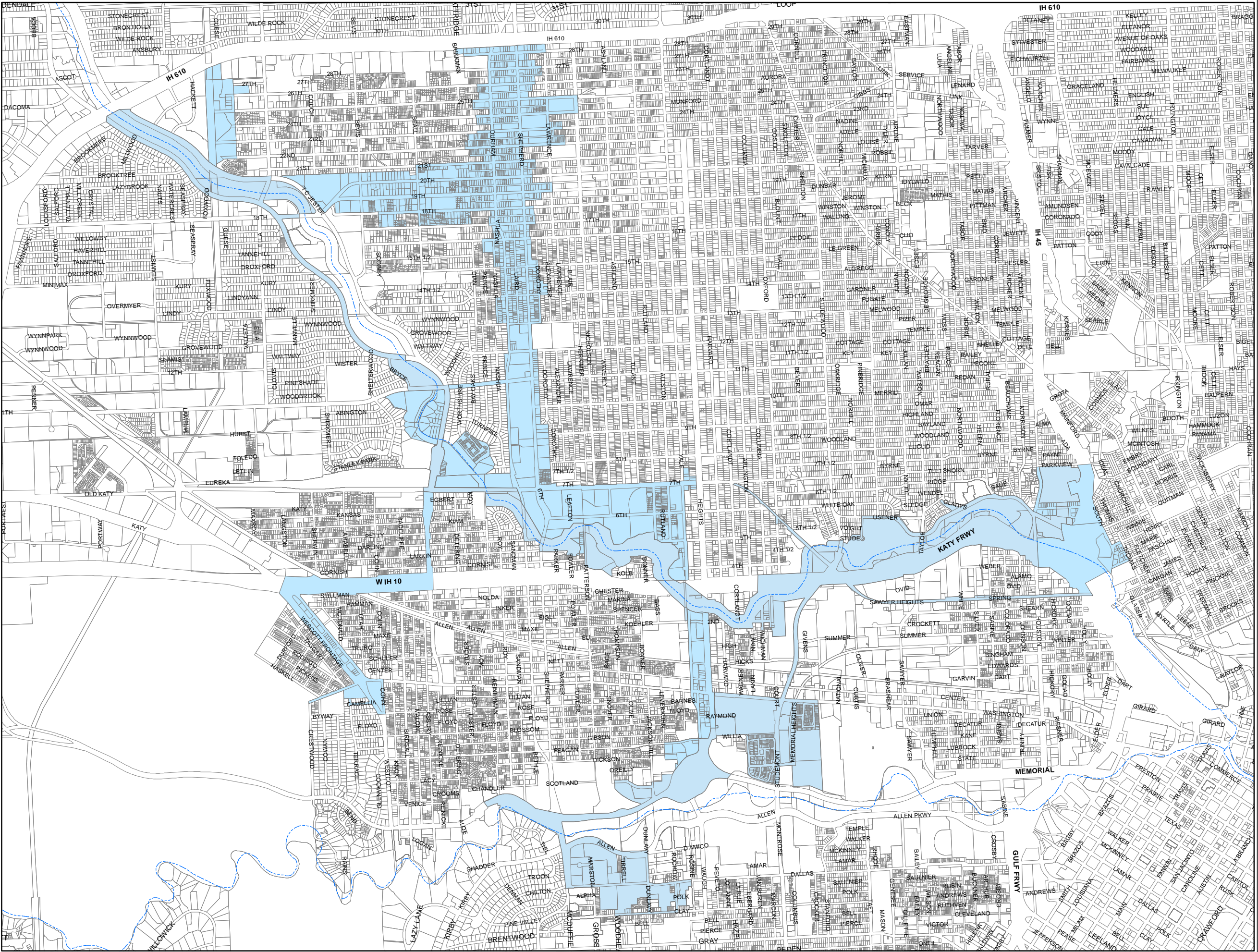
0 1,100 2,200 Feet

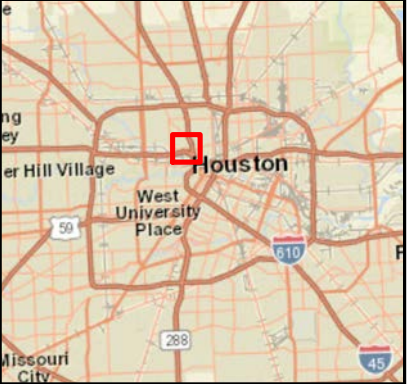
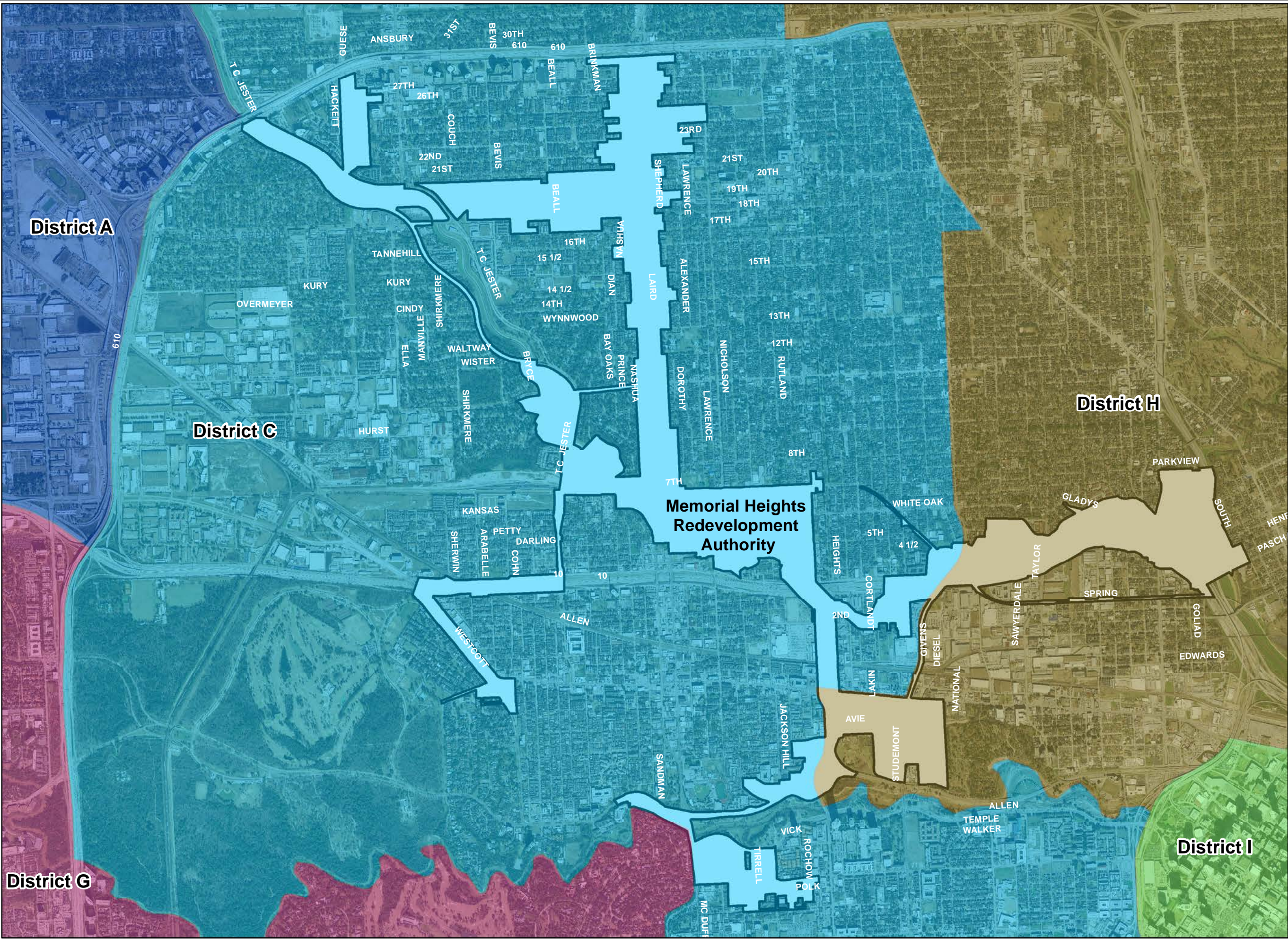
Source: GIS Services Division
Date: October 2015
Reference: PJ18474_TIRZ #5_Enlarged

This map is made available for reference purposes only and should not be substituted for a survey product. The City of Houston will not accept liability of any kind in conjunction with its use.



**PLANNING &
DEVELOPMENT
DEPARTMENT**





VICINITY MAP

Scale: 1 inch equals 10 miles

- LEGEND**
Houston City Council District
- District A: Brenda Stardig
 - District C: Ellen Cohen
 - District G: Greg Travis
 - District H: Karla Cisneros
 - District I: Robert Gallegos
- Memorial Heights Redevelopment Authority

MEMORIAL HEIGHTS
REDEVELOPMENT AUTHORITY
(TIRZ No. 5)



1 inch equals 2,200 feet

Disclaimer: This product is offered for informational purposes and may not have been prepared for or be suitable for legal, engineering, or surveying purposes. It does not represent an on-the-ground survey and represents only the approximate relative location of property, governmental and/or political boundaries or related facilities to said boundary. No express warranties are made by Jones & Carter, Inc. concerning the accuracy, completeness, reliability, or usability of the information included within this exhibit.







JONES CARTER

Texas Board of Professional Engineers Registration No. F-439

City Of Houston
TIRZ #7

Legend:

-  O.S.T./Alameda
-  Parcels
-  Creek, Bayou

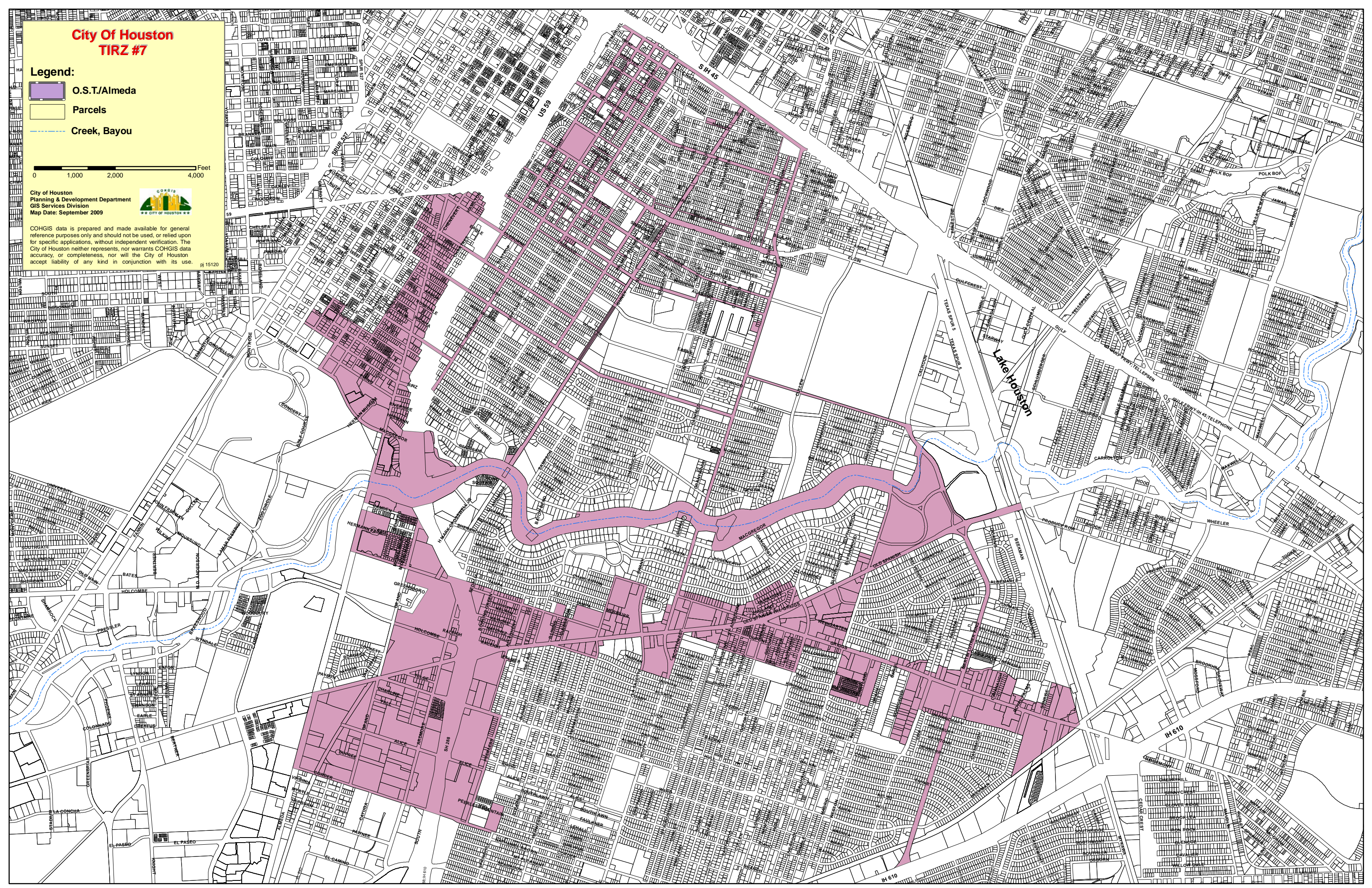


City of Houston
Planning & Development Department
GIS Services Division
Map Date: September 2009








COHGIS data is prepared and made available for general reference purposes only and should not be used, or relied upon for specific applications, without independent verification. The City of Houston neither represents, nor warrants COHGIS data accuracy, or completeness, nor will the City of Houston accept liability of any kind in conjunction with its use.

15120



City of Houston
TIRZ #8
Gulfgate
Census Tract

Legend:

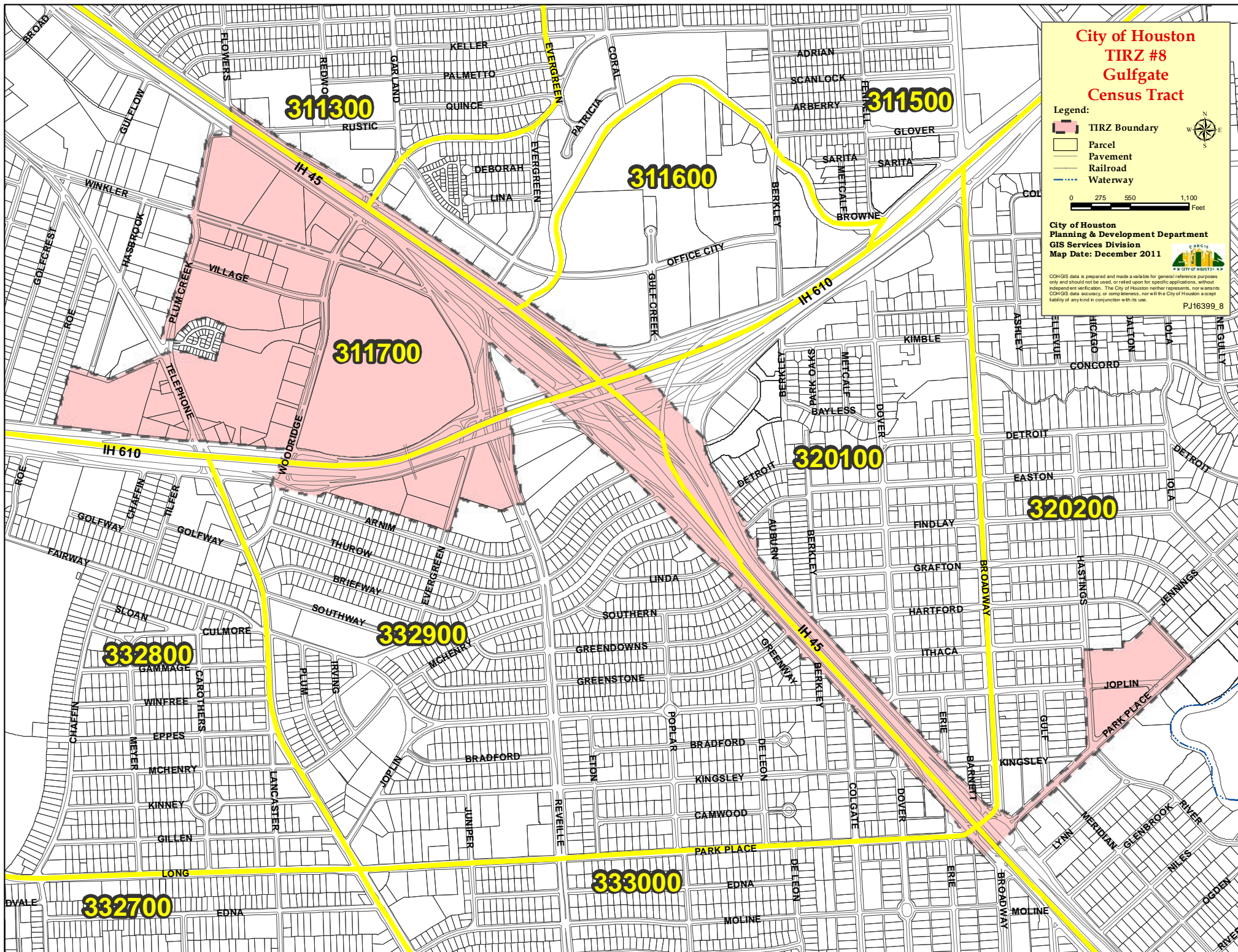
-  TIRZ Boundary
-  Parcel
-  Pavement
-  Railroad
-  Waterway

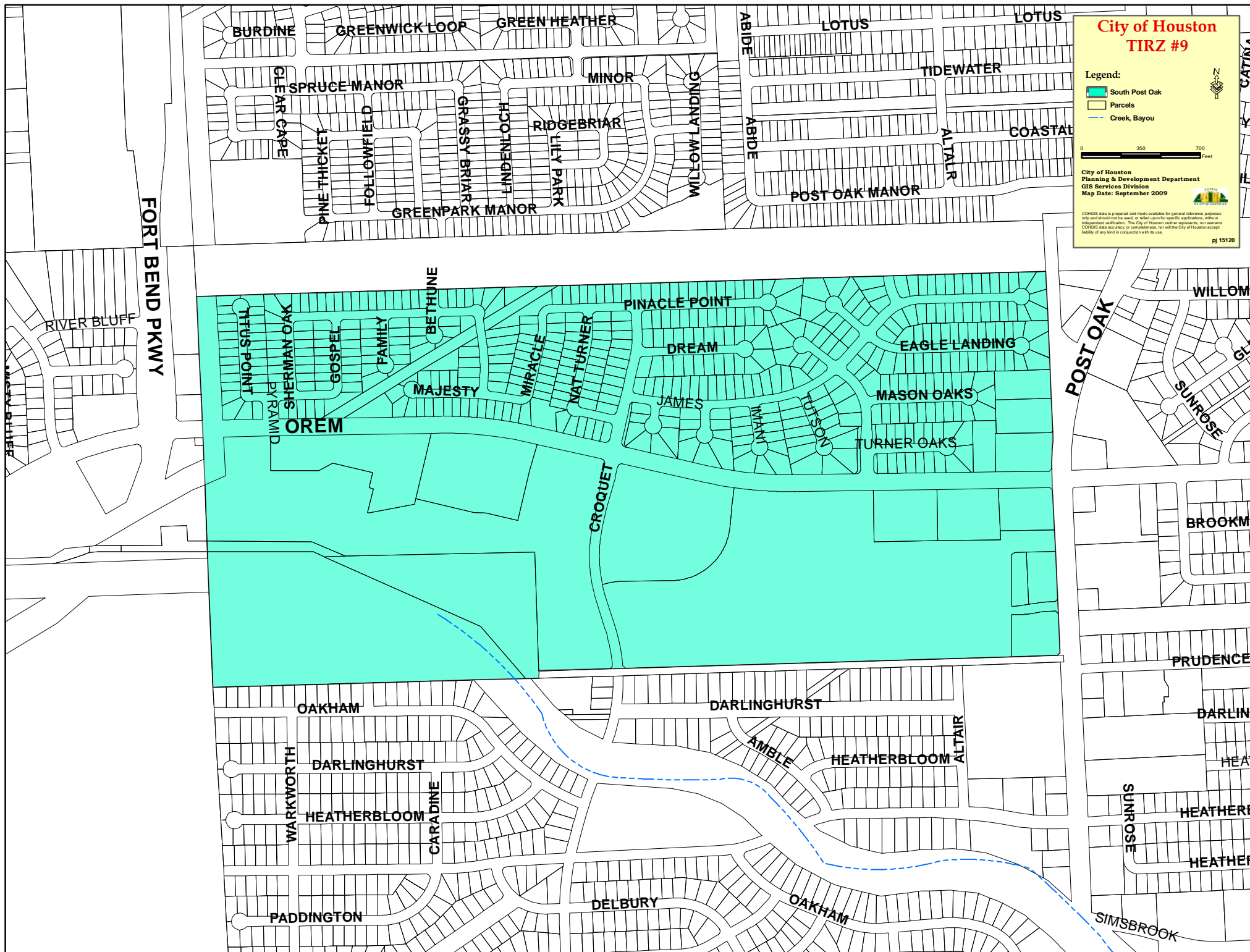
0 275 550 1,100
Feet

City of Houston
Planning & Development Department
GIS Services Division
Map Date: December 2011

CHGIS data is prepared and made available for general reference purposes only and should not be used, or relied upon for specific applications, without independent verification. The City of Houston neither represents, nor warrants CHGIS data accuracy or completeness, nor will the City of Houston accept liability of any kind in conjunction with its use.

PJ16399_8





City of Houston TIRZ #9

Legend:

- South Post Oak
- Parcels
- Creek, Bayou

0 350 700
Feet

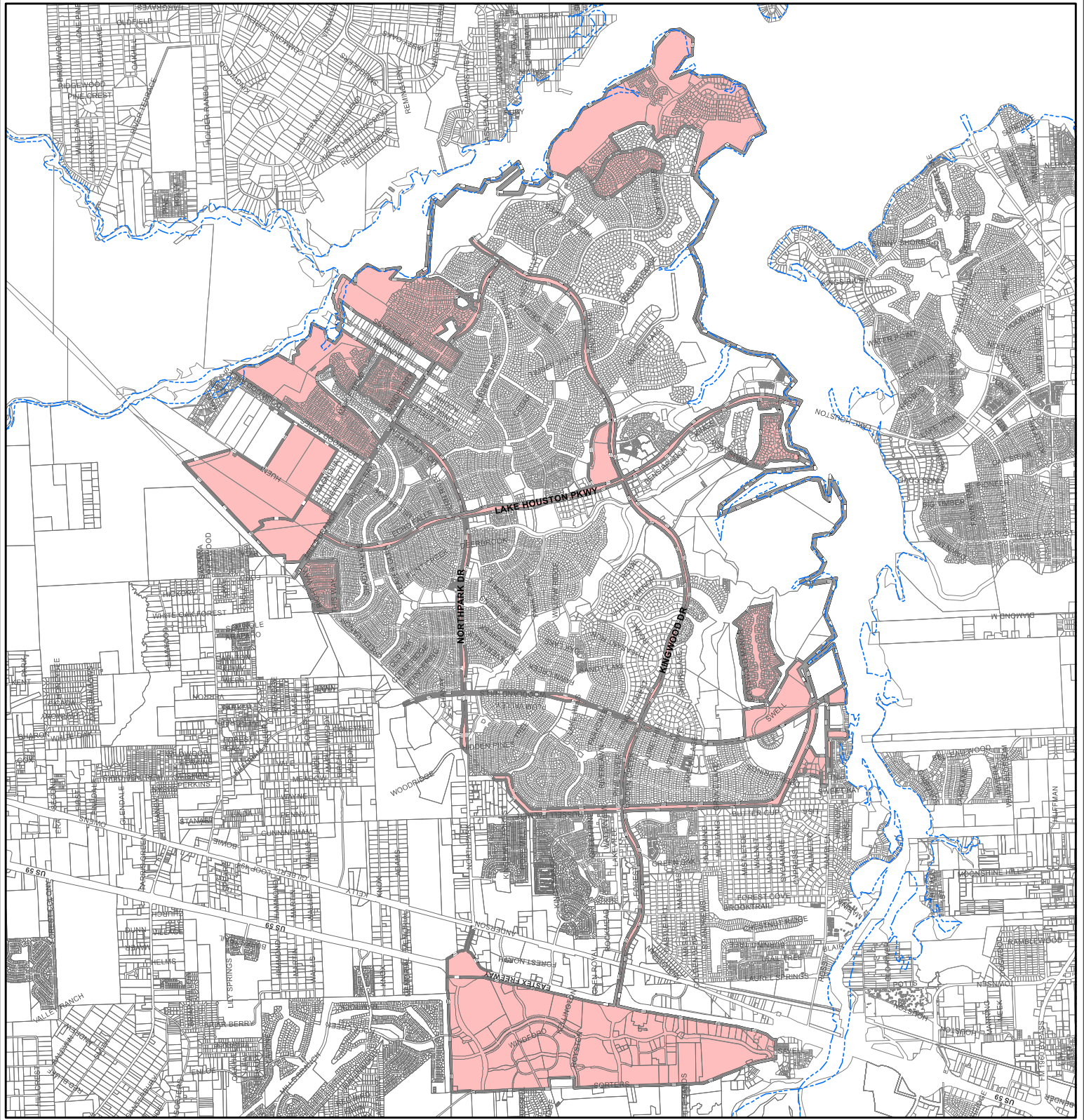
City of Houston
Planning & Development Department
GIS Services Division
Map Date: September 2009

COGIS data is prepared and made available for general reference purposes only and should not be used, or relied upon for specific applications, without independent verification. The City of Houston neither represents, nor warrants COGIS data accuracy, or completeness, nor will the City of Houston accept liability of any kind in conjunction with its use.


City Of Houston A Enlarged TIRZ #10

Legend

- Waterway
- Parcels
- Lake Houston



Source: GIS Services Division
Date: February 2014
Reference: p17450_Enlarged





PLANNING &
DEVELOPMENT
DEPARTMENT


This map is made available for reference purposes only and should not be substituted for a survey product. The City of Houston will not accept liability of any kind in conjunction with its use.

**City of Houston
TIRZ #11
Greenspoint
Census Tract**


Legend:

 TIRZ Boundary

 Parcel

 Pavement

 Railroad

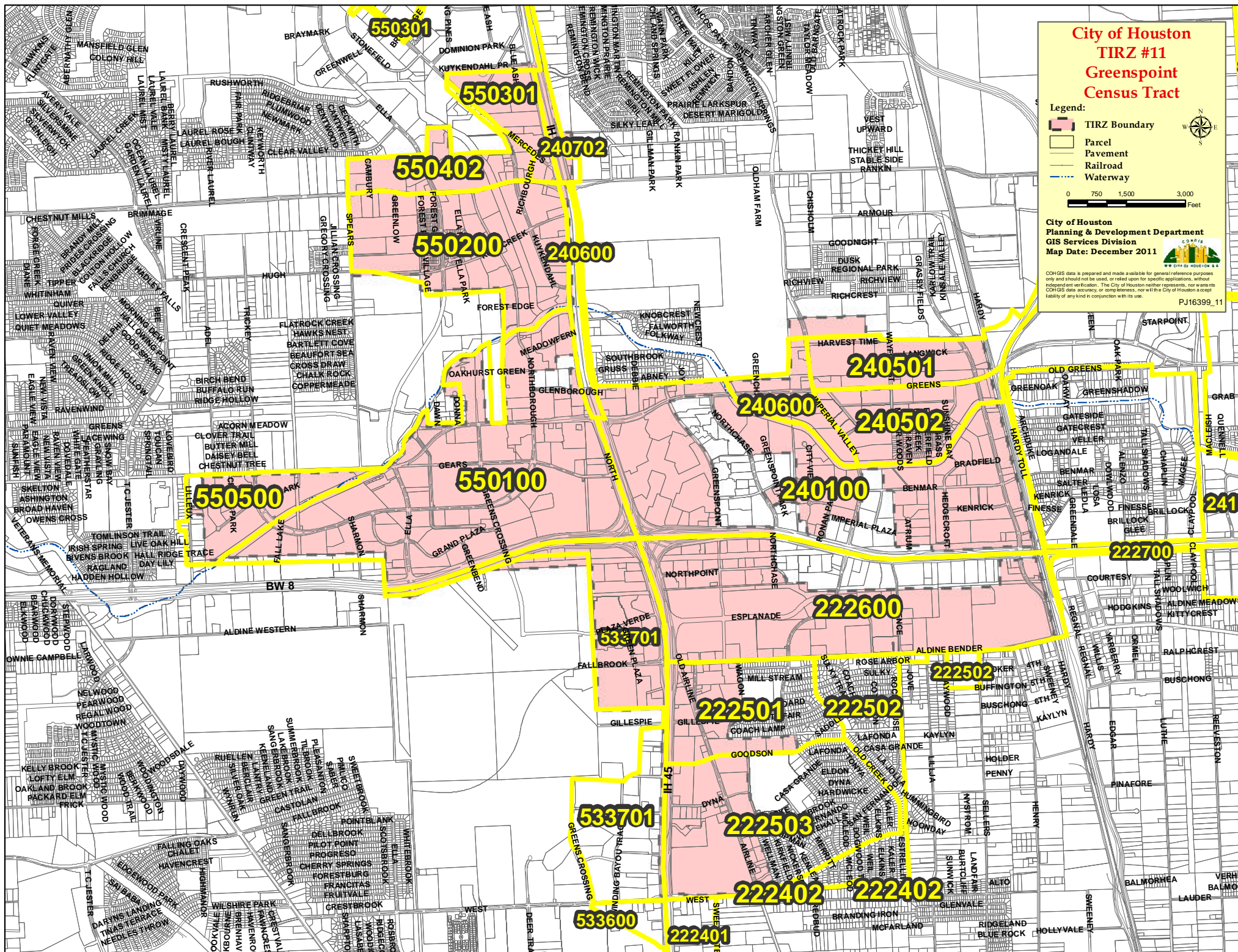
 Waterway

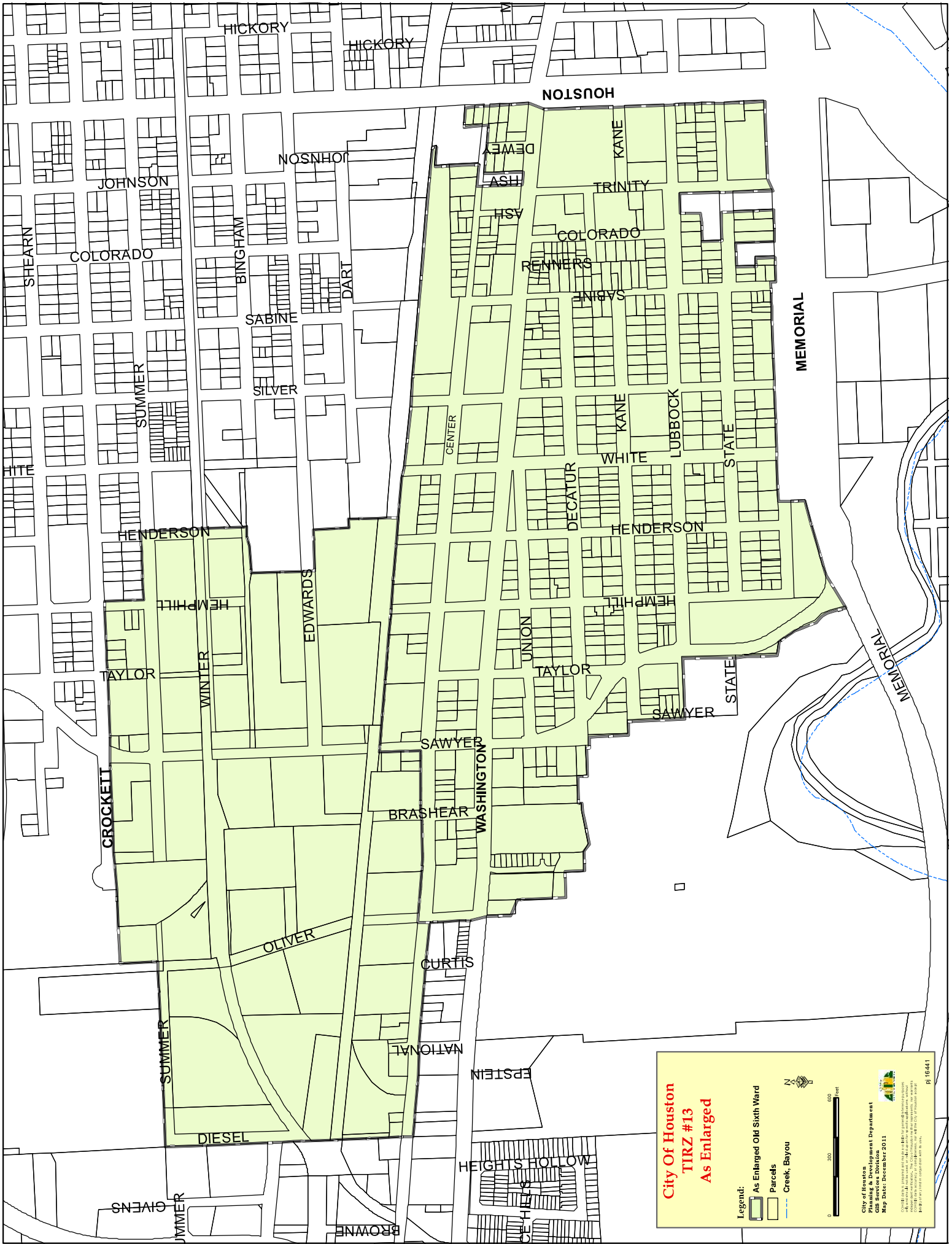
0 750 1,500 3,000
Feet

City of Houston
Planning & Development Department
GIS Services Division
Map Date: December 2011

COH GIS data is prepared and made available for general reference purposes only and should not be used, or relied upon for specific applications, without independent verification. The City of Houston neither represents, nor warrants COH GIS data accuracy, or completeness, nor will the City of Houston accept liability of any kind in conjunction with its use.

PJ16399_11





City of Houston
TIRZ #13
As Enlarged

Legend:
As Enlarged Old Sixth Ward
Parcels
Creek, Bayou

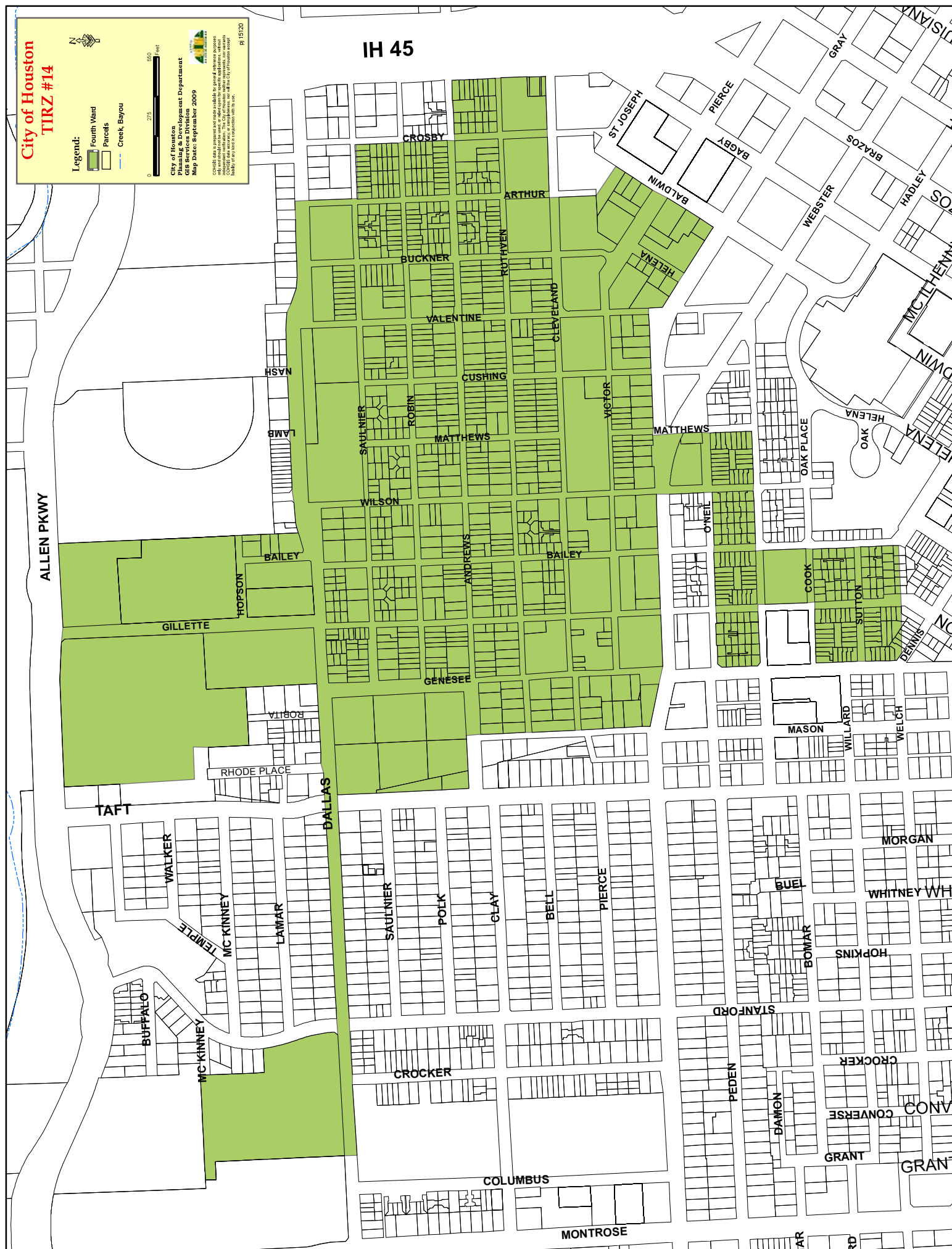
0 300 600 Feet

City of Houston
Planning & Development Department
GIS Services Unit
Map Date: December 2011

Copyright © 2011 by the City of Houston. All rights reserved. No part of this publication may be reproduced without the prior written permission of the City of Houston. This publication is for informational purposes only.

9116441

IH 45



City of Houston TIRZ #15

Legend:

- East Downtown
- Parcels
- Creek, Bayou



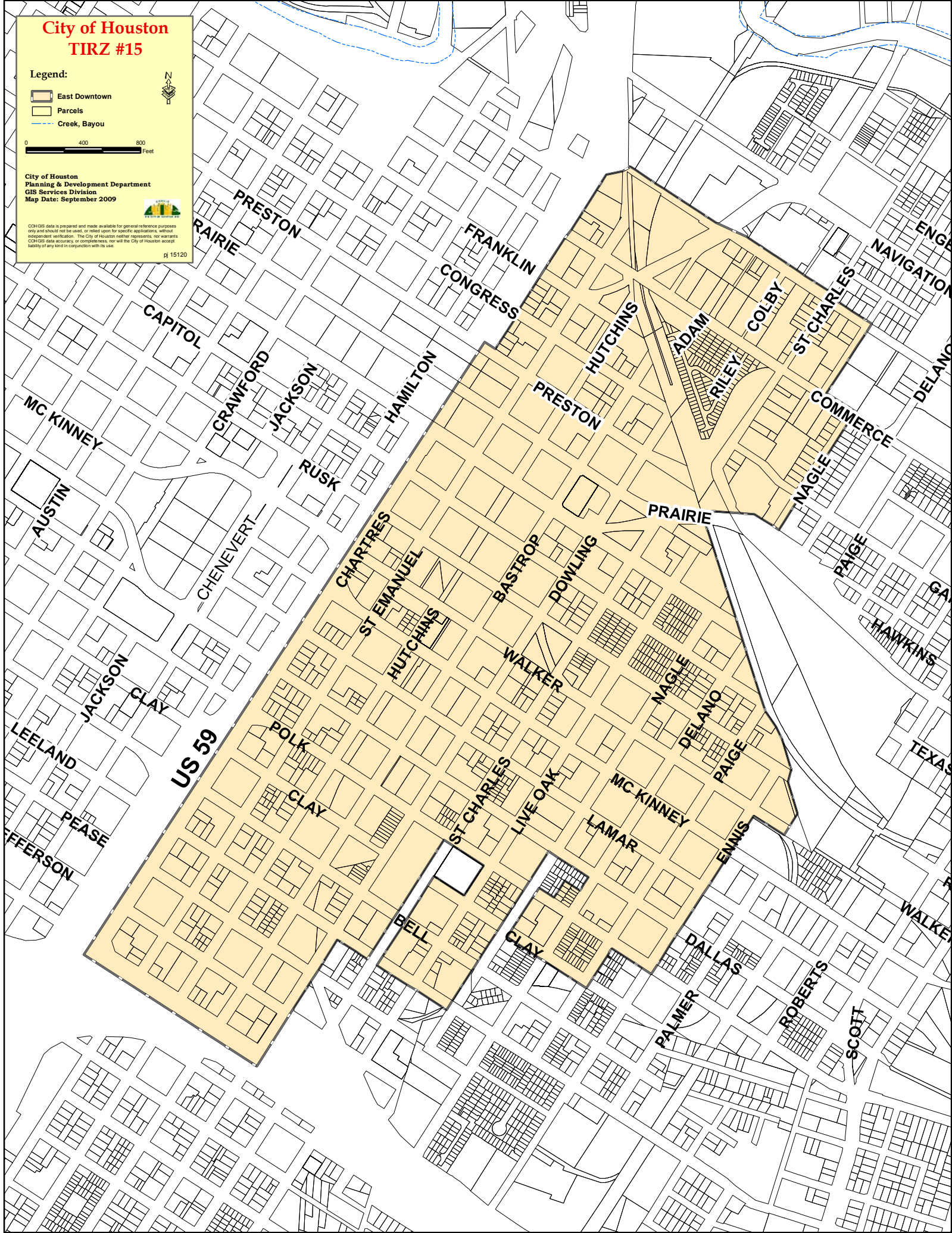
0 400 800
Feet

City of Houston
Planning & Development Department
GIS Services Division
Map Date: September 2009



COHGIS data is presented and made available for general reference purposes only and should not be used, or relied upon for specific applications, without independent verification. The City of Houston neither represents, nor warrants COHGIS data accuracy, or completeness, nor will the City of Houston accept liability of any kind in conjunction with its use.

15120



City Of Houston
TIRZ #16
As Enlarged

Legend

- Waterway
- Uptown TIRZ
- Parcels



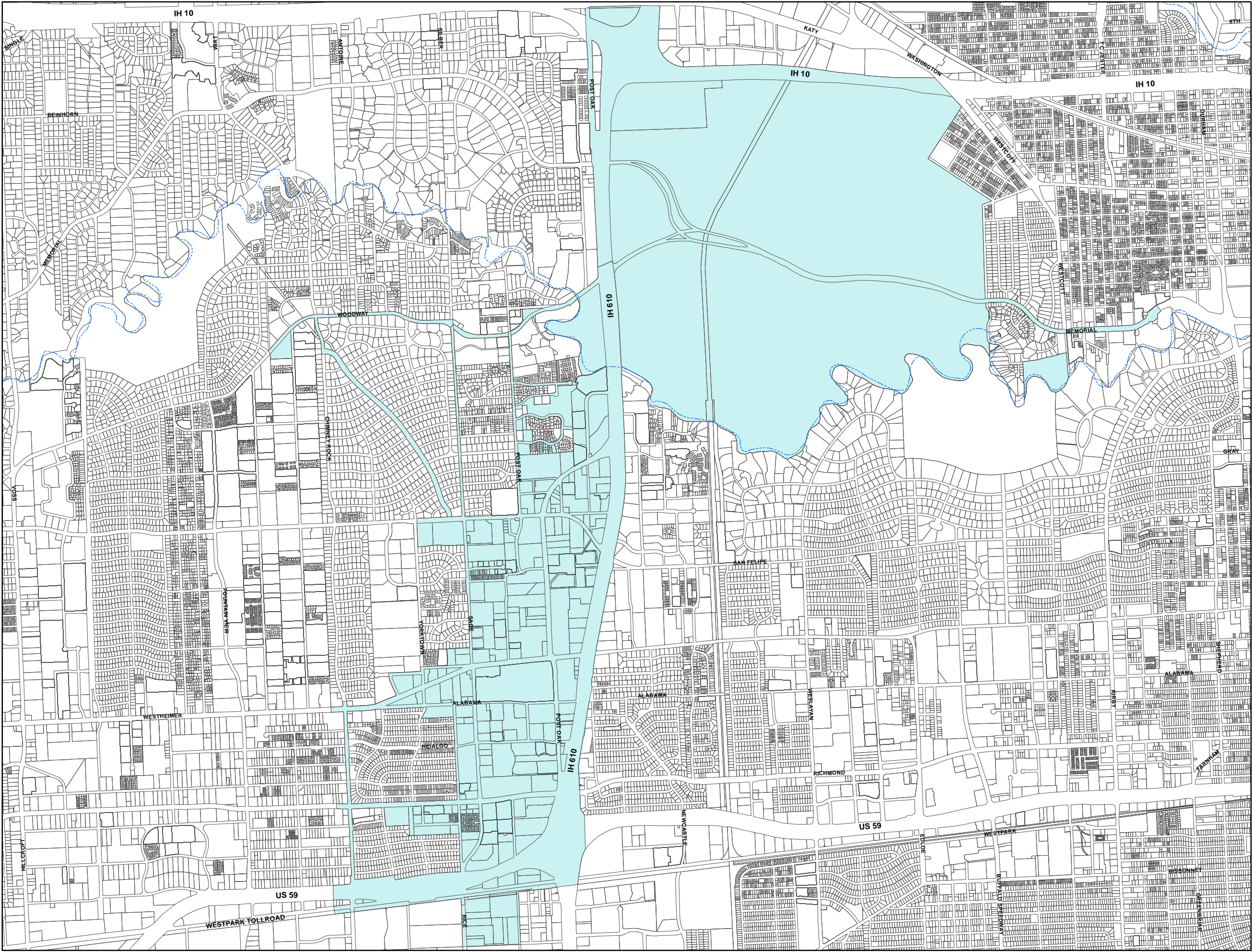
0 1,100 2,200 Feet

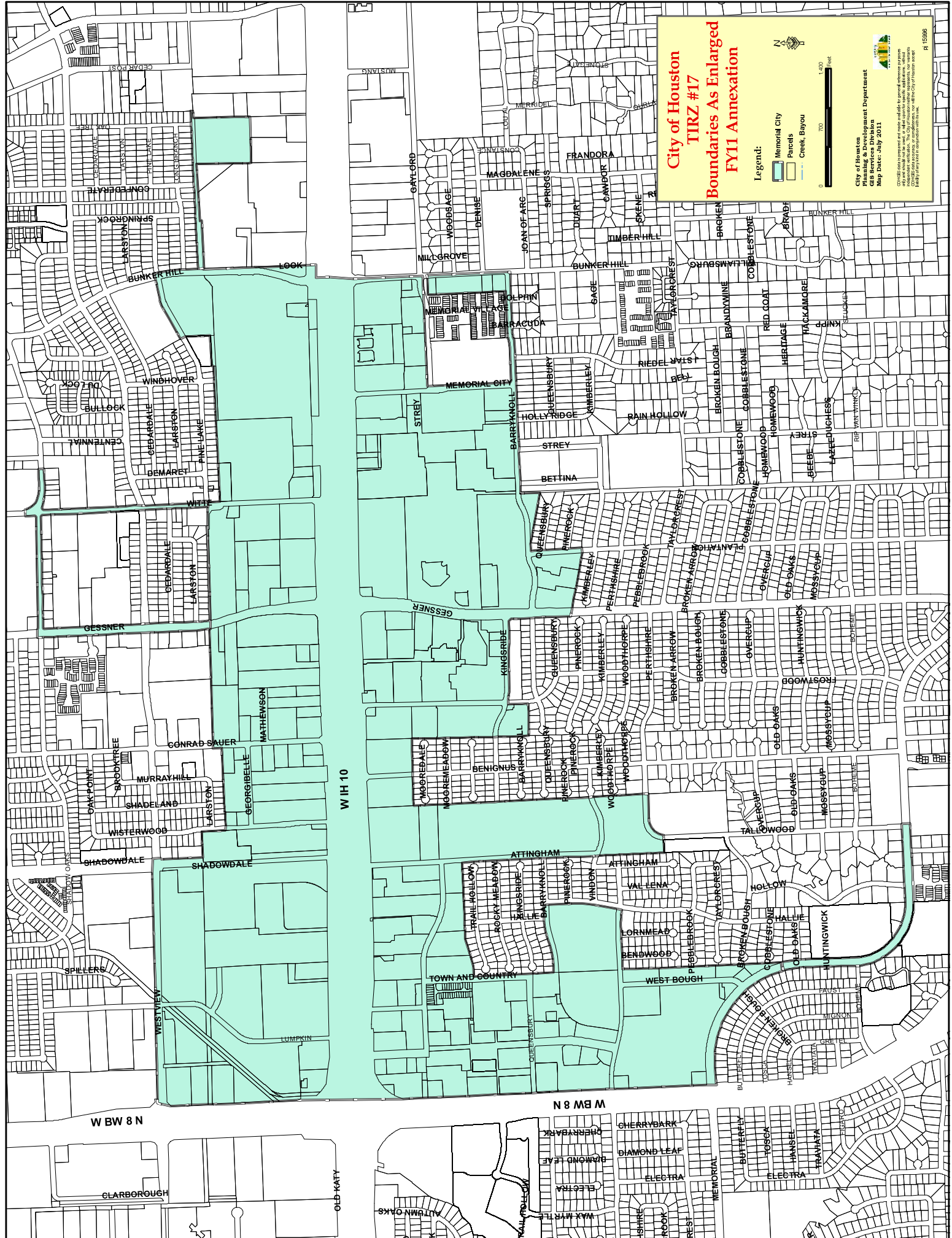
Source: GIS Services Division
Date: February 2013
Reference: pj16894_Enlarged_Rev

This map is made available for reference purposes only and should not be substituted for a survey product. The City of Houston will not accept liability of any kind in conjunction with its use.



PLANNING &
DEVELOPMENT
DEPARTMENT





City of Houston
TIRZ #17
Boundaries As Enlarged
FY11 Annexation

Legend:
Memorial City
Parcels
Creek Bayou

Scale: 0 500 1,000 Feet


City of Houston
Planning & Development Department
GIS Services Division
Map Date: July 2011


GIS data is subject to change and is provided as a general reference only and should not be used for legal or financial purposes. The City of Houston is not responsible for any errors or omissions in this map. The City of Houston is not responsible for any damages or losses resulting from the use of this map.


R 15866


**City of Houston
TIRZ #18
Fifth Ward
Census Tract**


Legend:

 TIRZ Boundary

 Parcel

 Pavement

 Railroad

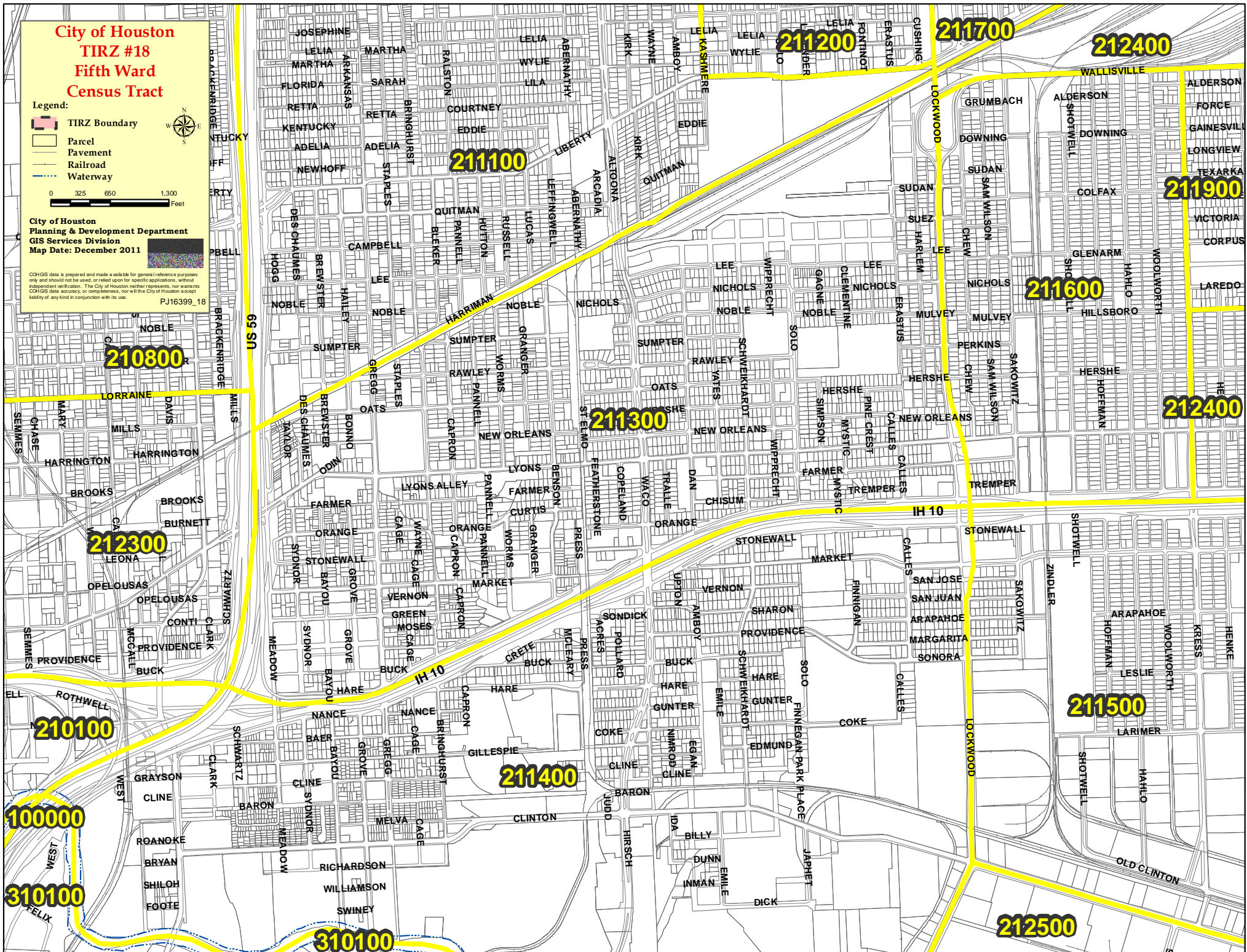
 Waterway

0 325 650 1,300
Feet

City of Houston
Planning & Development Department
GIS Services Division
Map Date: December 2011

COHGIS data is prepared and made available for general reference purposes only and should not be used, or relied upon for specific applications, without independent verification. The City of Houston neither represents, nor warrants COHGIS data accuracy, or completeness, nor will the City of Houston accept liability of any kind in conjunction with its use.

PJ16399.18



City of Houston TIRZ #19

Legend:

- Upper Kirby
- Parcels
- Creek, Bayou



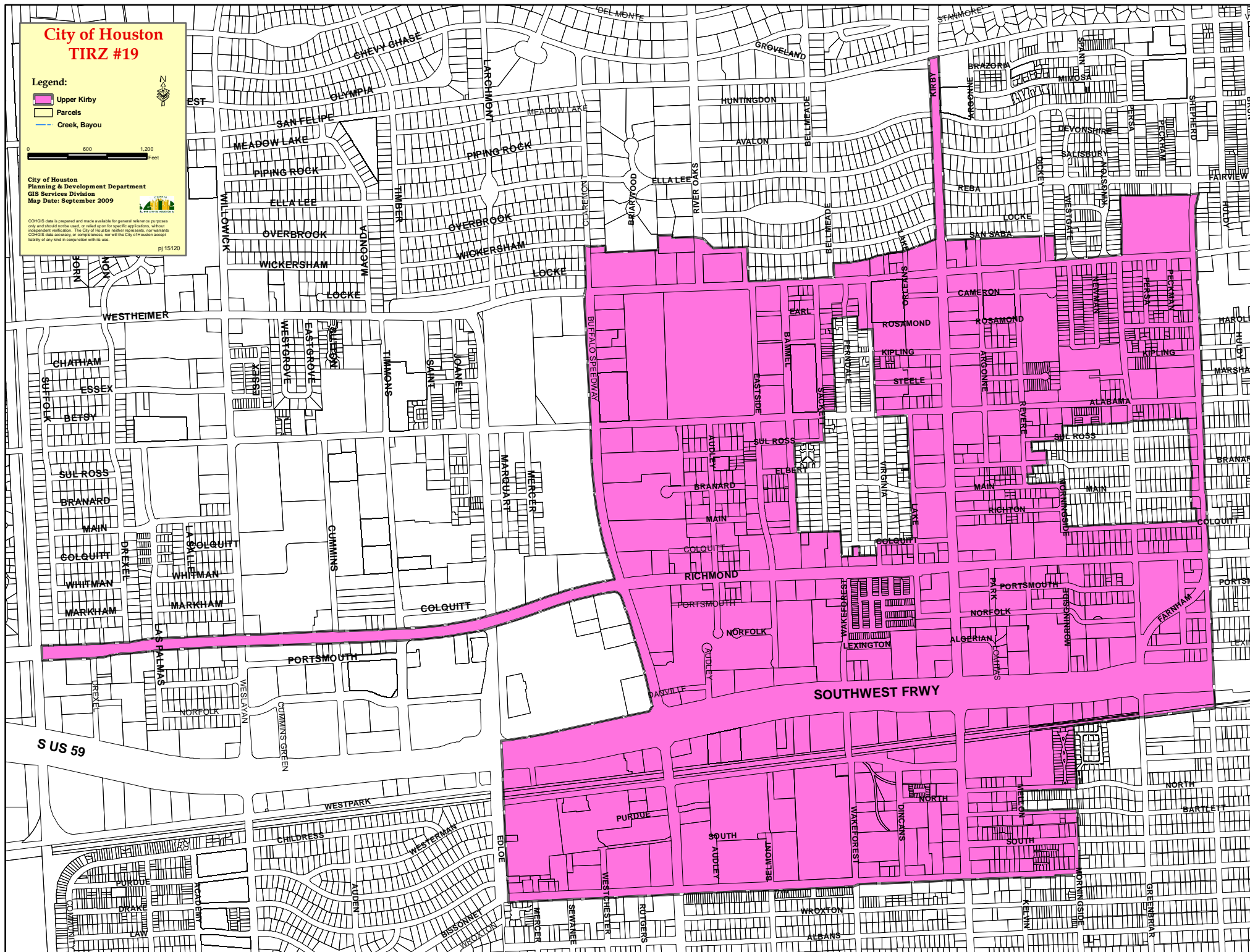
0 600 1,200
Feet

City of Houston
Planning & Development Department
GIS Services Division
Map Date: September 2009



COHGIS data is prepared and made available for general reference purposes only and should not be used, or relied upon for specific applications, without independent verification. The City of Houston neither represents, nor warrants COHGIS data accuracy, or completeness, nor will the City of Houston accept liability of any kind in connection with its use.

pg 15120



City of Houston
TIRZ #20
As Enlarged
& Census

- Legend
- Waterway
 - Parcels
 - Southwest Houston



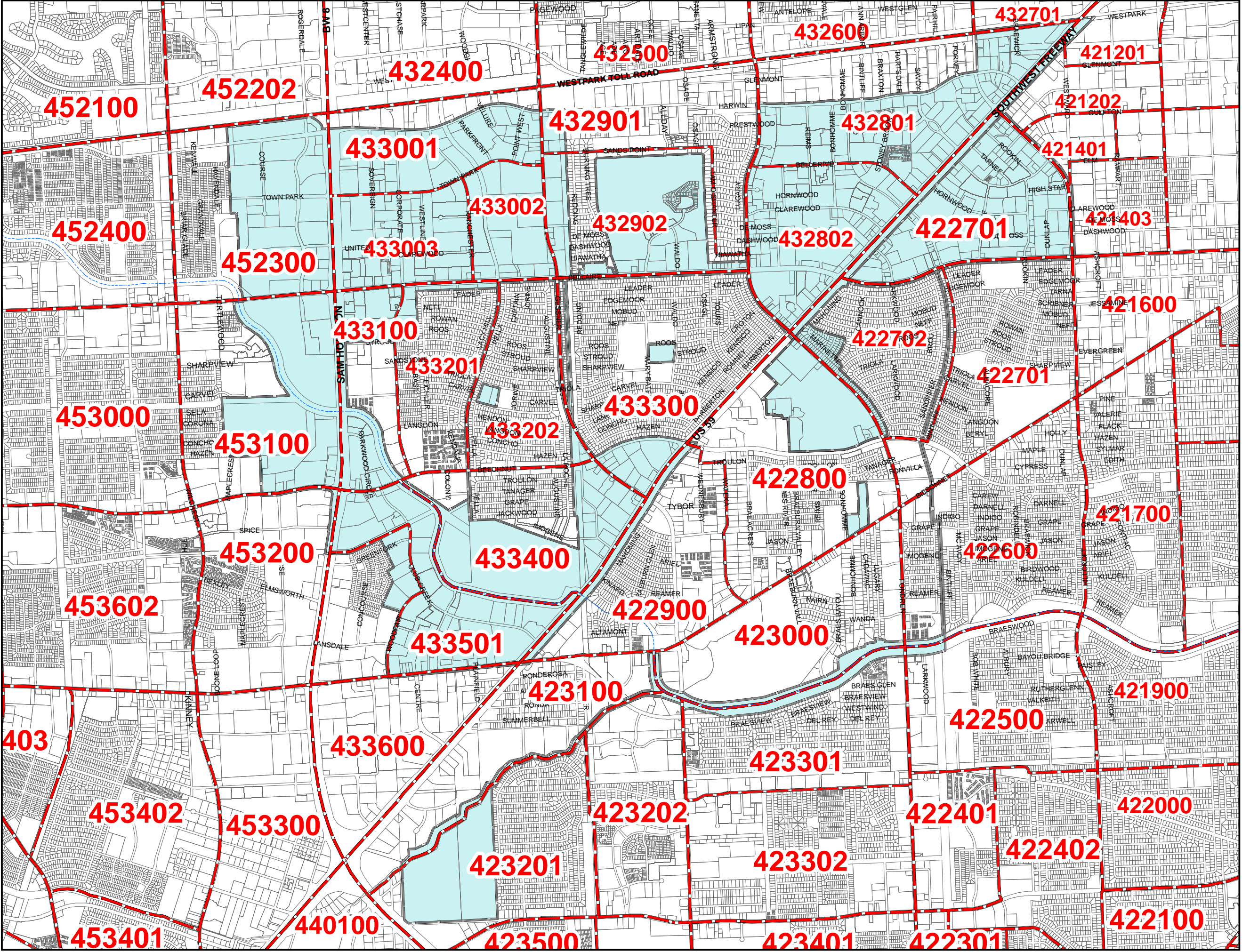
0 1,200 2,400 Feet

Source: GIS Services Division
Date: January 2013
Reference: pj17163_Enlarged_Census

This map is made available for reference purposes only and should not be substituted for a survey product. The City of Houston will not accept liability of any kind in conjunction with its use.



PLANNING &
DEVELOPMENT
DEPARTMENT



City of Houston TIRZ #21

Legend:

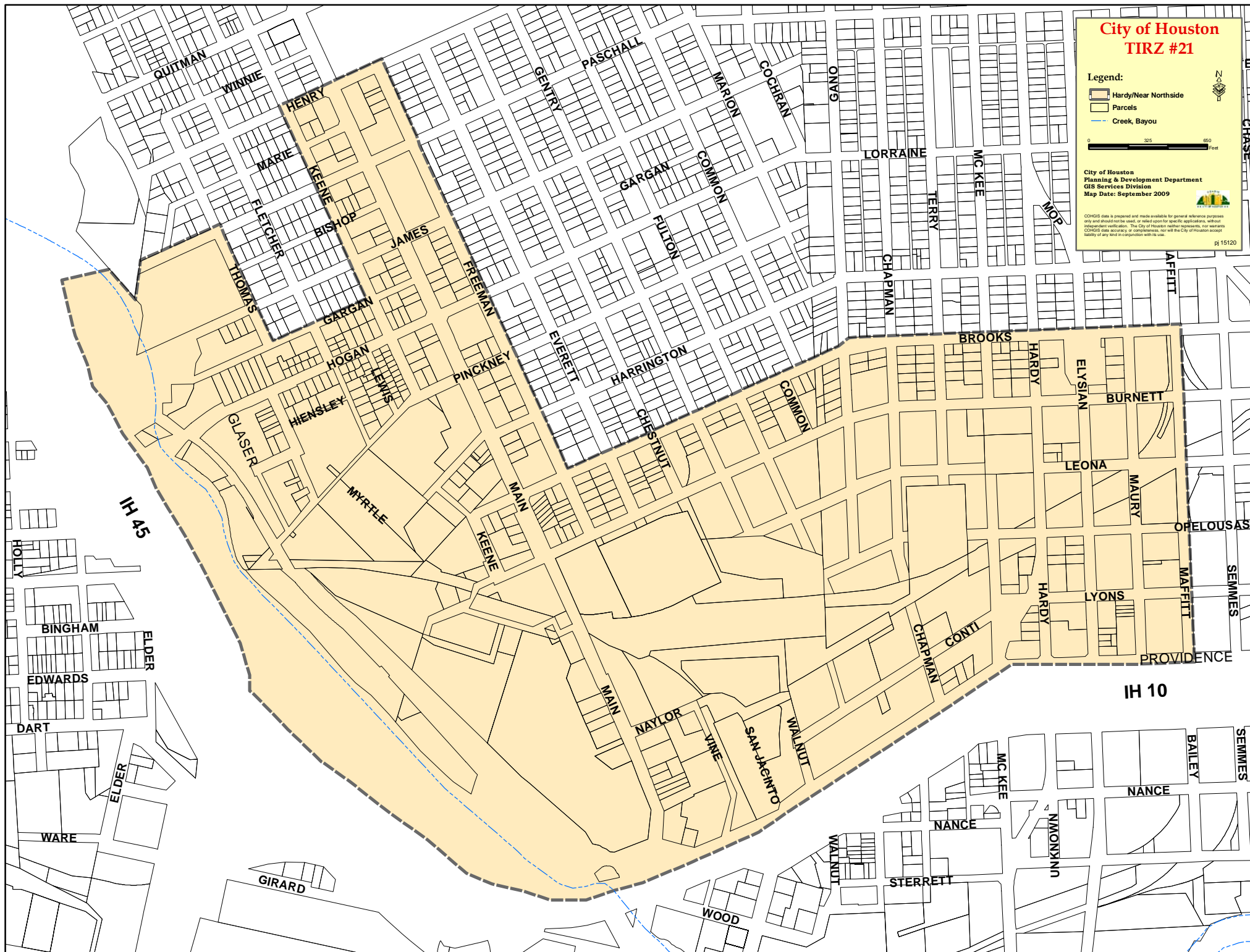
- Hardy/Near Northside
- Parcels
- Creek, Bayou

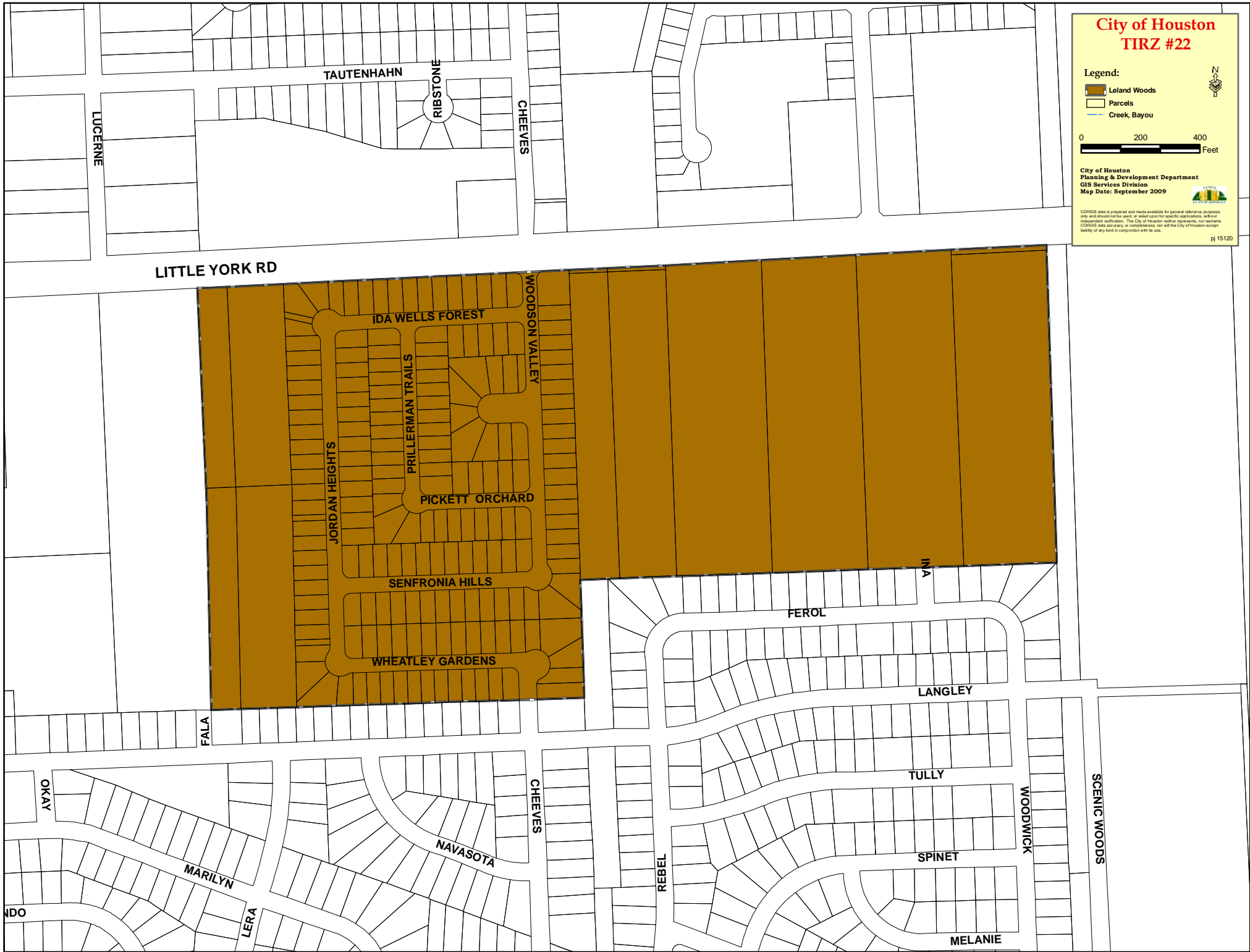
0 325 650 Feet

City of Houston
Planning & Development Department
GIS Services Division
Map Date: September 2009

COHGIS data is prepared and made available for general reference purposes only and should not be used, or relied upon for specific applications, without independent verification. The City of Houston neither represents, nor warrants COHGIS data accuracy or completeness, nor will the City of Houston accept liability of any kind in conjunction with its use.

p 15120





**City of Houston
TIRZ #22**

Legend:

-  Leland Woods
-  Parcels
-  Creek, Bayou

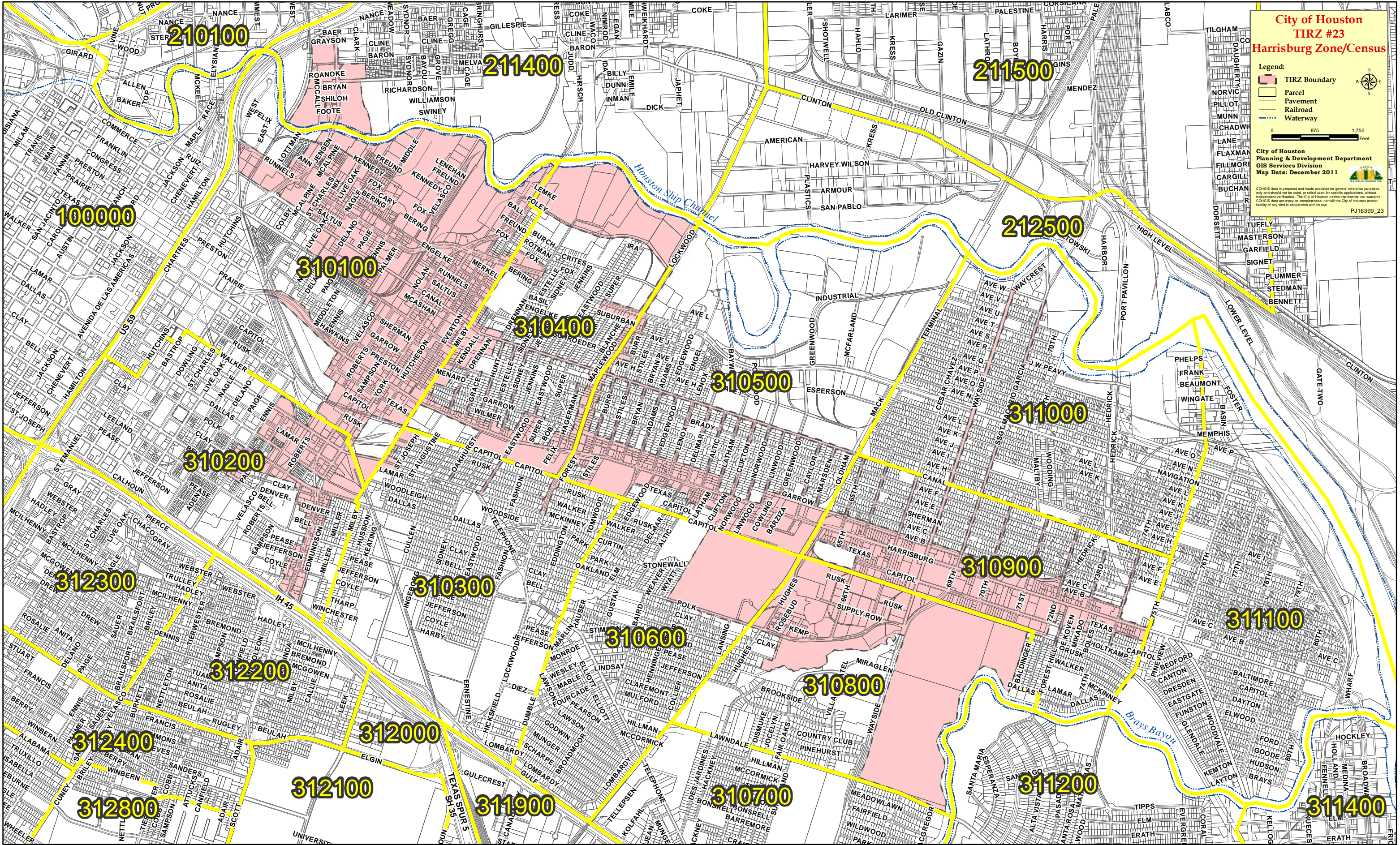


0 200 400
Feet

City of Houston
Planning & Development Department
GIS Services Division
Map Date: September 2009



COHGIS data is prepared and made available for general reference purposes only and should not be used, or relied upon for specific applications, without independent verification. The City of Houston neither represents, nor warrants COHGIS data accuracy, or completeness, nor will the City of Houston accept liability of any kind in conjunction with its use.



City of Houston
TIRZ #23
Harrisburg Zone/Census

Legend:

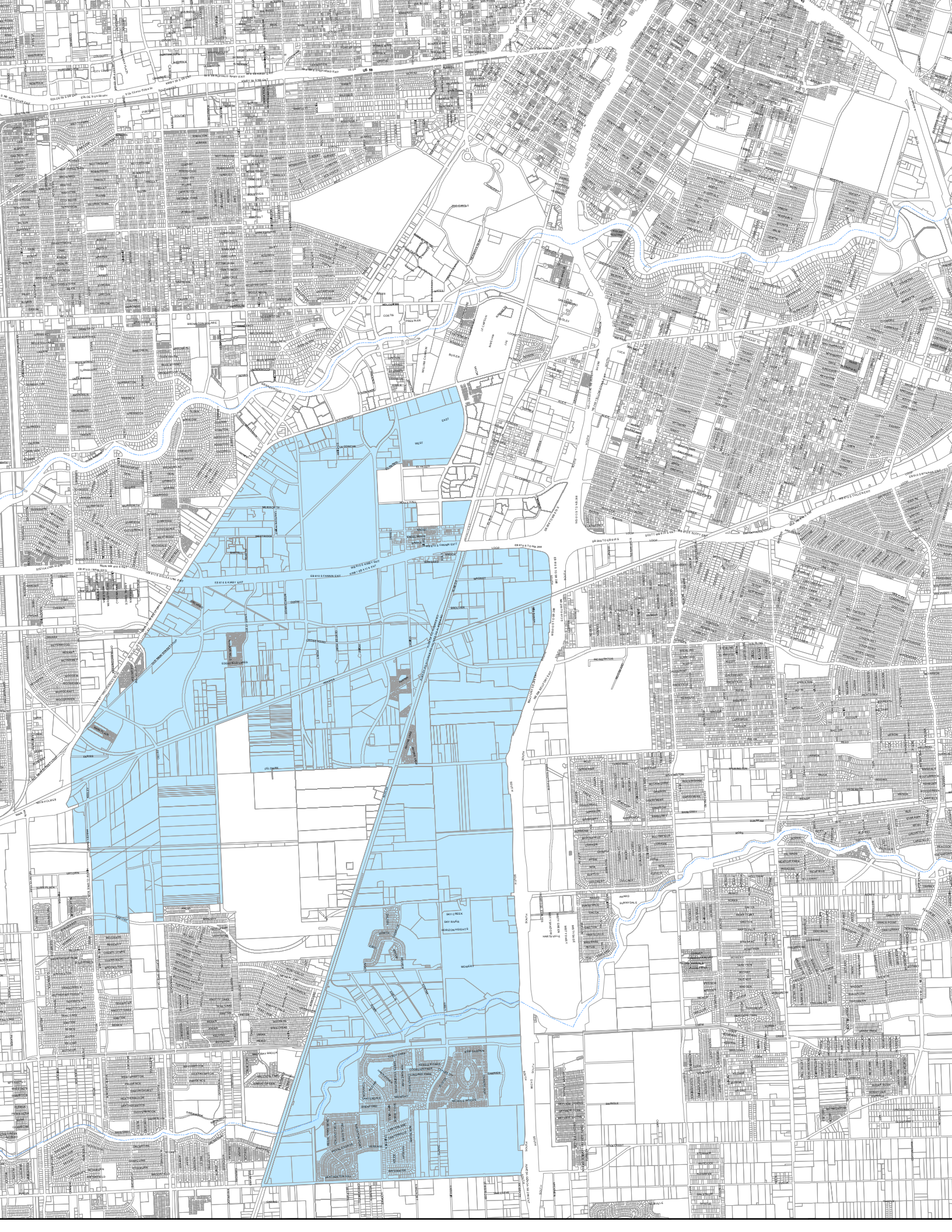
- TIRZ Boundary
- Parcel
- Pavement
- Railroad
- Waterway

0 875 1,750 Feet

City of Houston
Planning & Development Department
GIS Services Division
Map Date: December 2011

COHGIS data is prepared and made available for general reference purposes only and should not be used, or relied upon for specific applications, without independent verification. The City of Houston neither represents, nor warrants COHGIS data accuracy, or completeness, nor will the City of Houston accept liability of any kind in connection with its use.

PJ16399_23



City of Houston
TIRZ #25
Census Tract

- Legend
- Waterway
 - Parcels
 - Hiram Clarke\ Fort Bend Houston



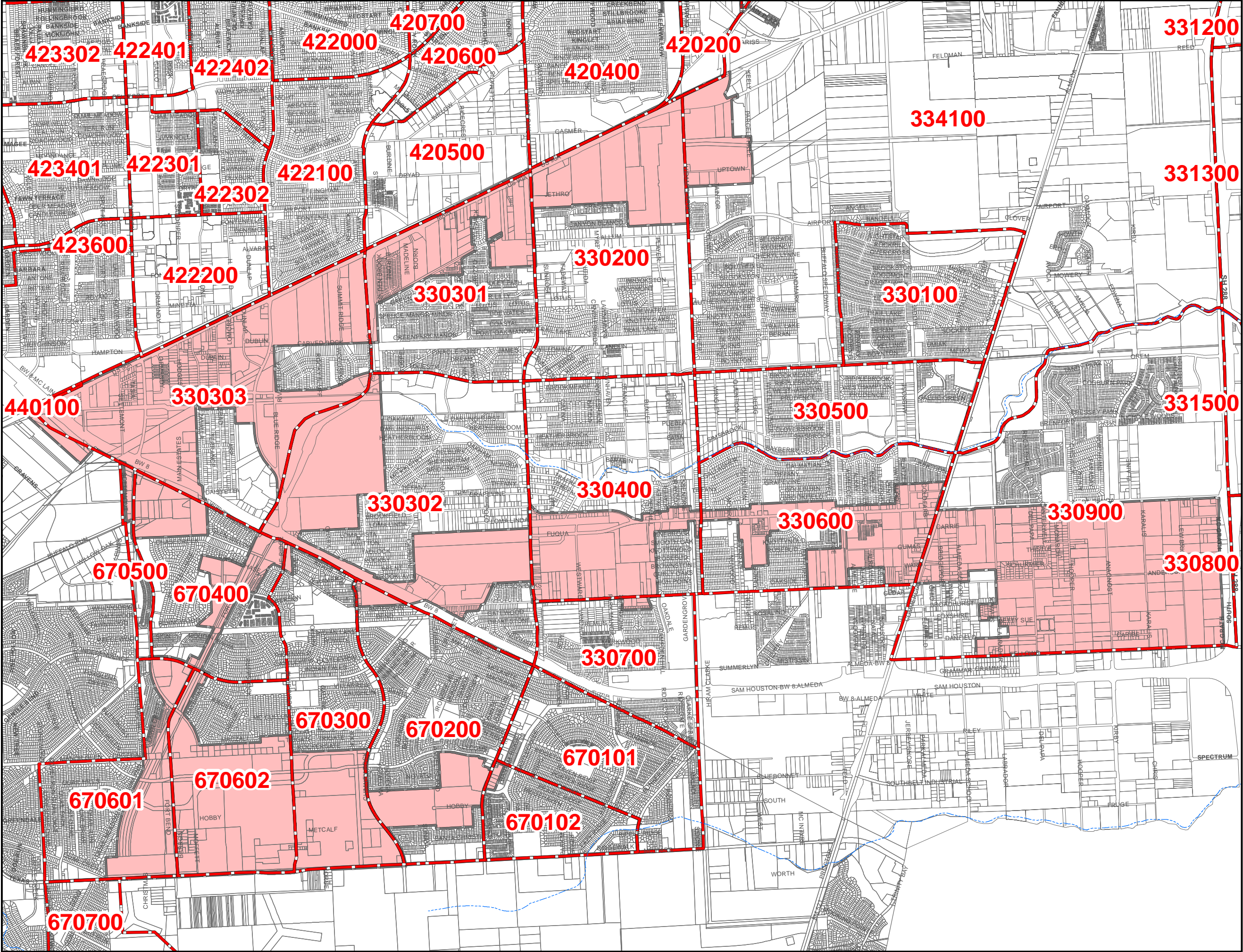
0 1,200 2,400 Feet

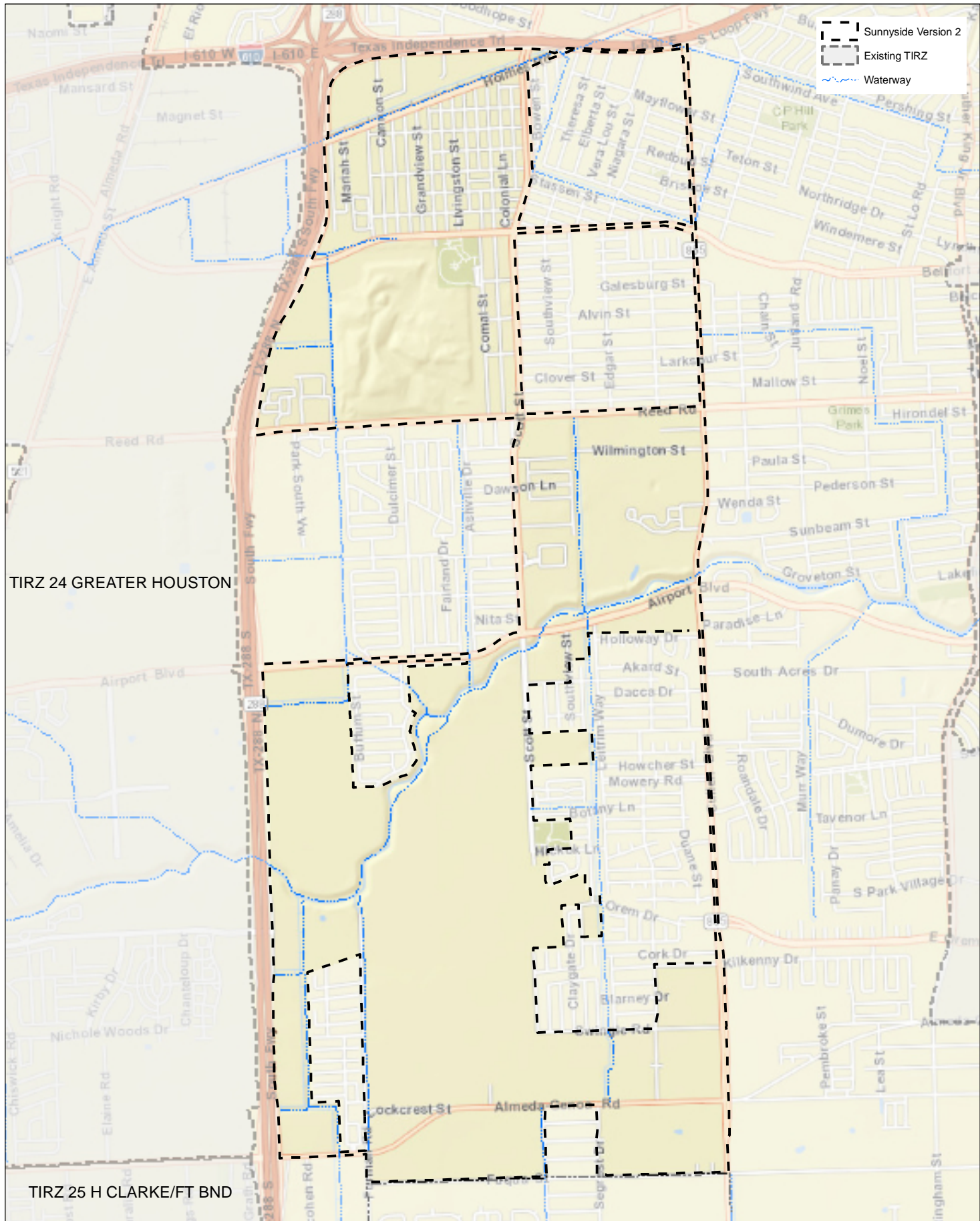
Source: GIS Services Division
Date: August 2013
Reference: pj17241_Census

This map is made available for reference purposes only and should not be substituted for a survey product. The City of Houston will not accept liability of any kind in conjunction with its use.



PLANNING &
DEVELOPMENT
DEPARTMENT






TIRZ 24 GREATER HOUSTON

TIRZ 25 H CLARKE/FT BND



Legend

 Montrose

City of Houston TIRZ #27

0 450 900 Feet

Source: COHGIS Database
Date: January 2017
Reference: PJ19446_27

This map is made available for reference purposes only and should not be substituted for a survey product. The City of Houston will not accept liability of any kind in conjunction with its use.



**PLANNING &
DEVELOPMENT
DEPARTMENT**