







City of Houston Community Parking Program Application: CPP08091 Exhibit "A"

-  Proposed Meter Locations
-  Time Limited
-  Time Limits Per Bell Park
-  Employee Permit/Metered
-  Commercial Vehicle Zone
-  Loading/Unloading Zone
-  Pavement

SNB Name
 Museum Park (#66)

Source: COHGIS DataBase
 Date: September 2019
 Reference: pj20597_CPP_individual



This map is made available for reference purposes only and should not be substituted for a survey product. The City of Houston will not accept liability of any kind in conjunction with its use.

