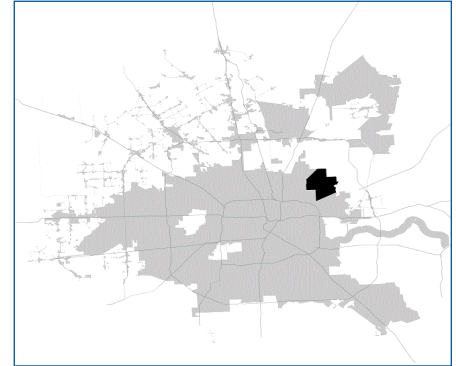


SUPER Neighborhood RESOURCE ASSESSMENT



	Super Neighborhood		Houston	
Pop. characteristics	2000	2019	2000	2019
Total population	19,744	19,469	1,953,631	2,310,432
Persons per sq. mile	1,849	1,823	3,166	3,443
Age of Population				
Under 5 years	9%	6%	8%	8%
5- 17 years	27%	23%	19%	17%
18- 64 years	59%	58%	64%	65%
65 and over	6%	13%	9%	10%
Ethnicity				
Non Hispanic Whites	6%	4%	31%	25%
Non Hispanic Blacks	70%	54%	25%	22%
Hispanics	23%	41%	37%	45%
Non Hispanic Asians	0%	0%	6%	7%
Non Hispanic Others	1%	1%	1%	2%
Income				
Under \$25,000	48%	32%	33%	24%
\$25,000 to \$49,999	31%	30%	31%	24%
\$50,000 to \$99,999	18%	30%	24%	27%
Over \$100,000	2%	8%	12%	25%
Median Household Income	\$25,924	\$36,740	\$36,616	\$52,338
Educational Status				
No Diploma	44%	31%	30%	21%
High School Diploma	32%	38%	20%	23%
Some College	20%	22%	23%	23%
Bachelor's or Higher	5%	9%	27%	33%
Housing and Households				
Total housing units	6,122	6,765	782,378	968,704
Occupied	94%	89%	92%	89%
Vacant	6%	11%	8%	11%
Total households	5,744	6,015	717,945	858,374
Family households	4,681	4,409	457,549	521,891
Median Housing Value	\$43,863	\$80,795	\$79,300	\$171,800

Description

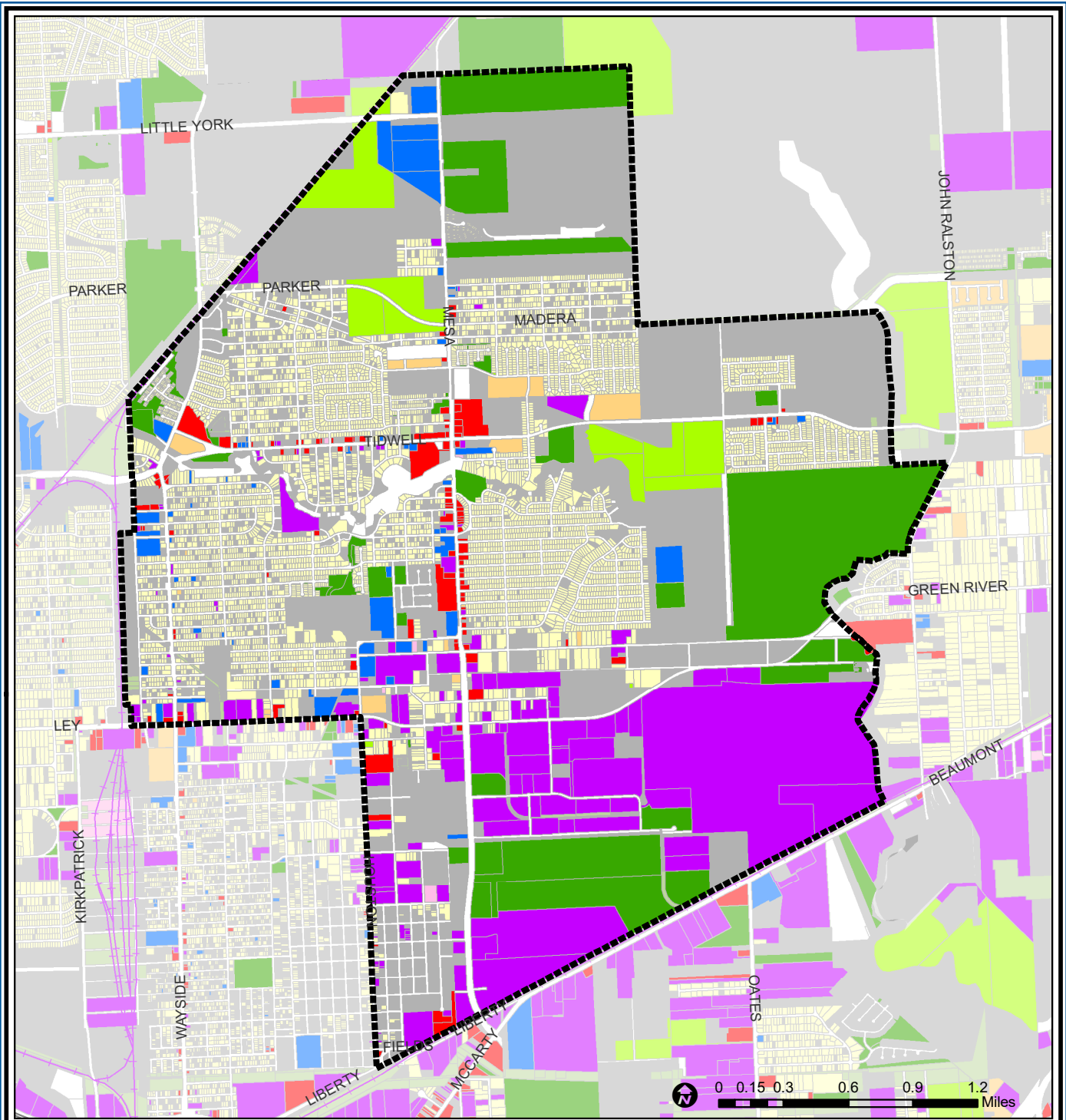
East Houston is a collection of neighborhoods in the northeastern part of the city. The name is taken from an old subdivision located just off what was then the highway to Beaumont; most of that old town site remains undeveloped. The community is made up largely of single family homes in standard suburban tract subdivisions. The area remains generally wooded, especially close to Halls Bayou, where a City of Houston golf course, Brock Park, is found. A major industrial park, Railwood, is located in the southeast corner of the community adjacent to a major land fill.

Highlights

- ✓ Houston City Council District B
- ✓ North Forest Independent School District
- ✓ Sheldon Independent School District
- ✓ 4 Police beats (includes bordering beats)
- ✓ 6,833 acres (10.68 sq. miles)



PLANNING & DEVELOPMENT DEPARTMENT



East Houston : Land Use

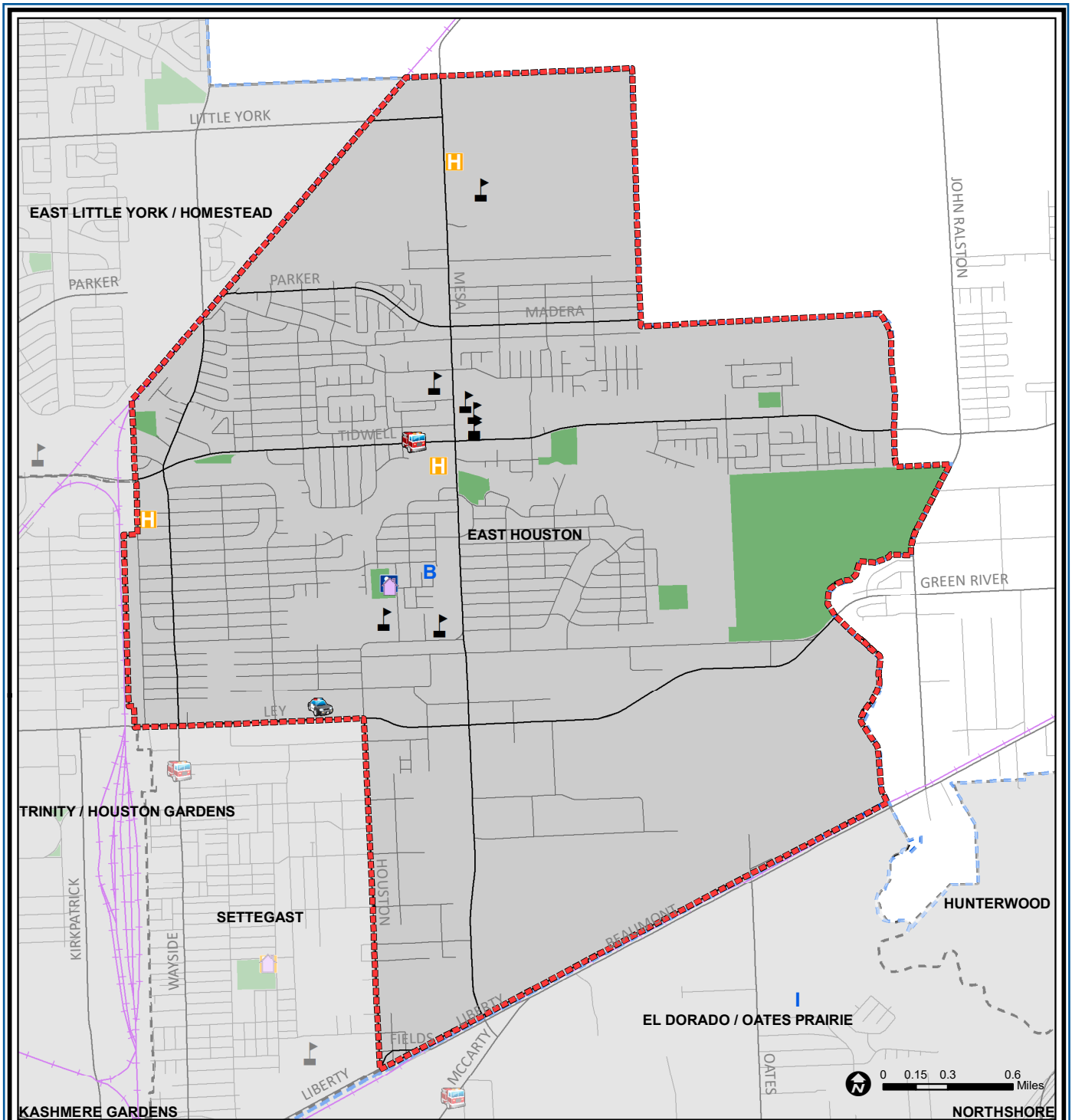
- Freeway
- Rail Road
- ⬡ Super Neighborhood Boundary
- Single-family Residential
- Multi-family Residential
- Commercial
- Office
- Industrial
- Public and Institutional
- Transportation and Utilities
- Parks and Open Space
- Undeveloped
- Agricultural Production
- Open Water
- Unknown

Source: City of Houston GIS Database, HCAD
 Date: April 2021
















This map is made available for reference purposes only and should not be substituted for a survey product. The City of Houston will not accept liability of any kind in conjunction with its use.



PLANNING & DEVELOPMENT DEPARTMENT



East Houston : Public Facilities

- | | | | | | |
|---|-----------------------------|---|-------------------------|---|---------------------|
|  | Super Neighborhood Boundary |  | Airports |  | Rail Road |
|  | Community Centers |  | Harris County Hospitals |  | Metro Rail Stations |
|  | Fire Station |  | Private Hospitals |  | Metro Rail Line |
|  | Police Station |  | Other Health Facilities |  | Parks |
|  | School |  | Library |  | TIRZ |

Source: City of Houston GIS Database

Date: April 2021

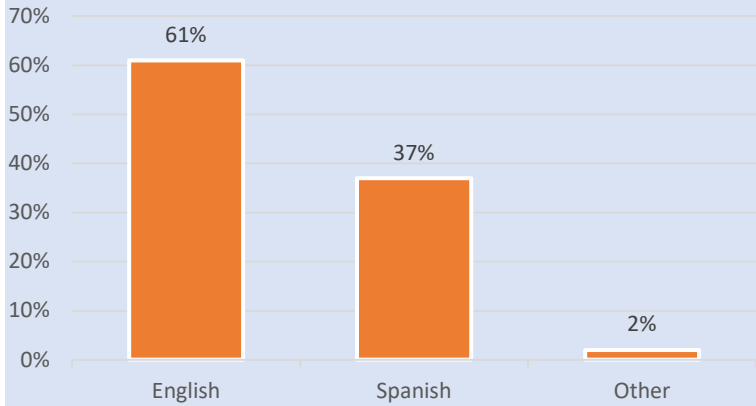
This map is made available for reference purposes only and should not be substituted for a survey product. The City of Houston will not accept liability of any kind in conjunction with its use.



PLANNING & DEVELOPMENT DEPARTMENT

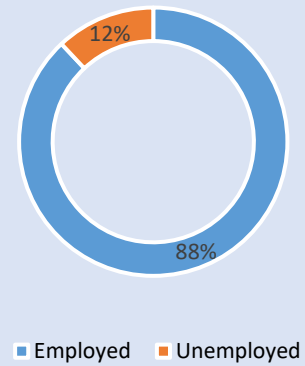
Language Spoken at Home

EAST HOUSTON



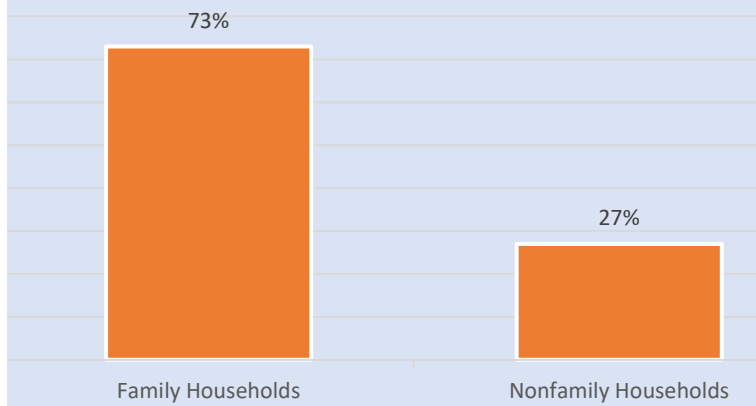
Employment Status

EAST HOUSTON



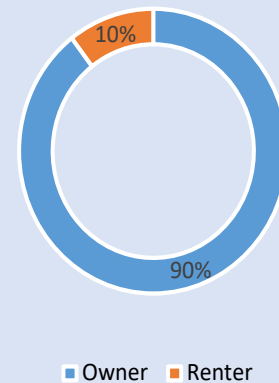
Family Status

EAST HOUSTON



Housing Occupancy

EAST HOUSTON



Source: U.S. Census Bureau, 2000
American Community Survey, 2015-2019 Estimates

