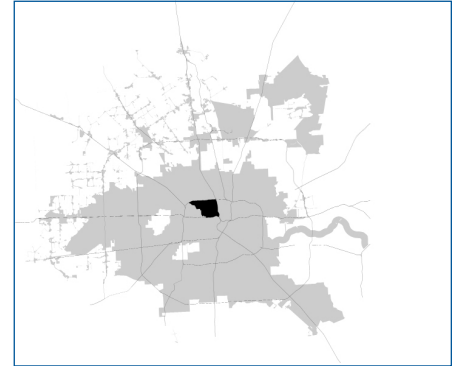


# SUPER

## Neighborhood

### RESOURCE ASSESSMENT



	Super Neighborhood		Houston	
Pop. characteristics	2000	2019	2000	2019
Total population	41,486	43,899	1,953,631	2,310,432
Persons per sq. mile	5,667	5,999	3,166	3,443
<b>Age of Population</b>				
Under 5 years	7%	7%	8%	8%
5- 17 years	16%	10%	19%	17%
18- 64 years	68%	73%	64%	65%
65 and over	9%	10%	9%	10%
<b>Ethnicity</b>				
Non Hispanic Whites	42%	65%	31%	24%
Non Hispanic Blacks	4%	2%	25%	22%
Hispanics	53%	27%	37%	45%
Non Hispanic Asians	1%	4%	6%	7%
Non Hispanic Others	1%	2%	1%	2%
<b>Income</b>				
Under \$25,000	30%	12%	33%	24%
\$25,000 to \$49,999	30%	10%	31%	24%
\$50,000 to \$99,999	28%	22%	24%	27%
Over \$100,000	12%	56%	12%	25%
<b>Median Household Income</b>	\$41,576	\$116,171	\$36,616	\$52,338
<b>Educational Status</b>				
No Diploma	34%	8%	30%	21%
High School Diploma	17%	10%	20%	23%
Some College	21%	16%	23%	23%
Bachelor's or Higher	28%	66%	27%	33%
<b>Housing and Households</b>				
Total housing units	18,547	22,766	782,378	968,704
Occupied	91%	90%	92%	89%
Vacant	9%	10%	8%	11%
Total households	16,891	20,453	717,945	858,374
Family households	8,765	10,205	457,549	521,891
Median Housing Value	\$118,758	\$494,820	\$79,300	\$171,800

### Description

Greater Heights centers on the old suburban town of Houston Heights which consolidated with Houston in 1919. It still retains its ban on the sale of alcoholic beverages. This has always been a community of stately mansions, comfortable bungalows and modest frame homes. Only a small number of apartment complexes replaced homes after World War II, and area construction has been of expensive townhouses and Victorian style mansions. The old commercial areas have had only a modest revival, but the many bungalows have become some of the most sought after in the city. Few of the community's oak lined streets is without a lovingly restored seventy-five-year old home, or a brand new home in a compatible style.

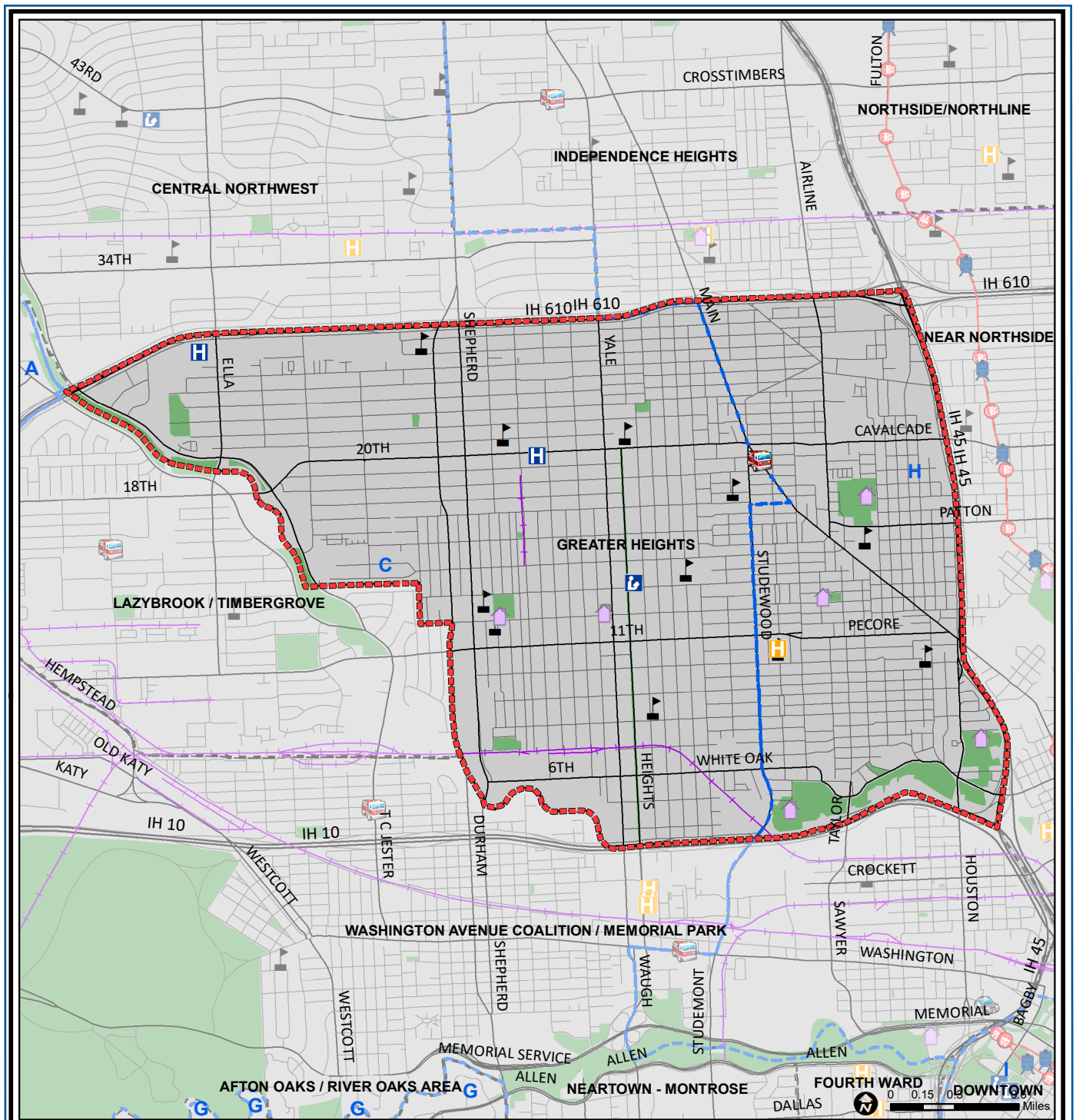
### Highlights

- ✓ Houston City Council Districts C & H
- ✓ Houston Independent School District
- ✓ 10 Police beats (includes bordering beats)
- ✓ 4,682 acres (7.32 sq. miles)



**PLANNING &  
DEVELOPMENT  
DEPARTMENT**





## Greater Heights : Public Facilities

	Super Neighborhood Boundary		Airports		Rail Road
	Community Centers		Harris County Hospitals		Metro Rail Stations
	Fire Station		Private Hospitals		Metro Rail Line
	Police Station		Other Health Facilities		Parks
	School		Library		TIRZ

Source: City of Houston GIS Database

Date: April 2021

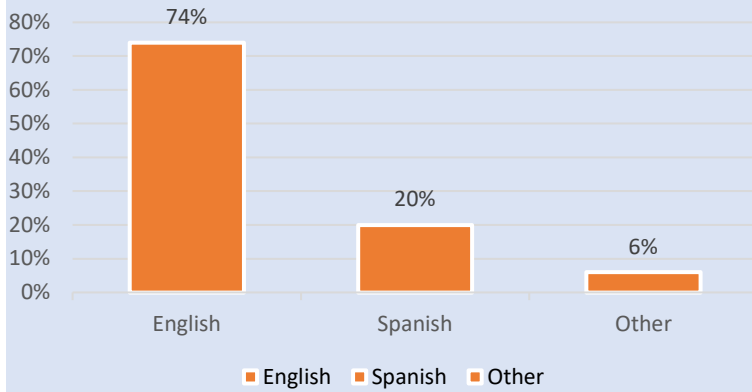
This map is made available for reference purposes only and should not be substituted for a survey product. The City of Houston will not accept liability of any kind in conjunction with its use.



**PLANNING &  
DEVELOPMENT  
DEPARTMENT**

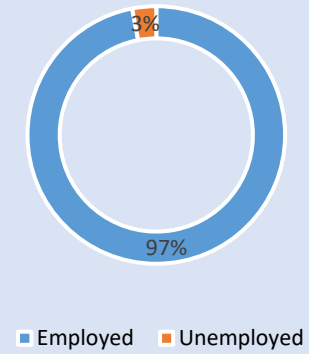
### Language Spoken at Home

#### GREATER HEIGHTS



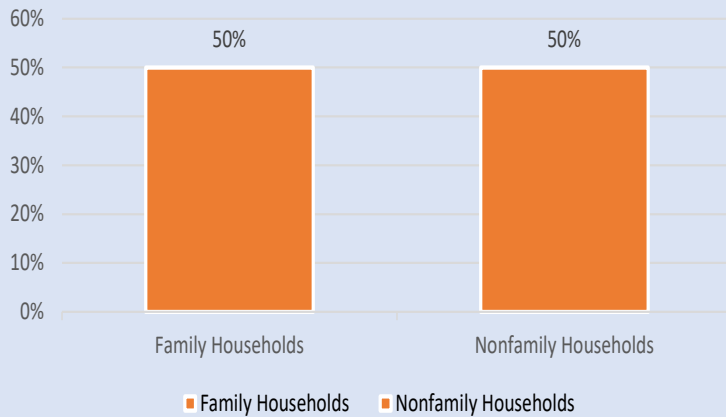
### Employment Status

#### GREATER HEIGHTS



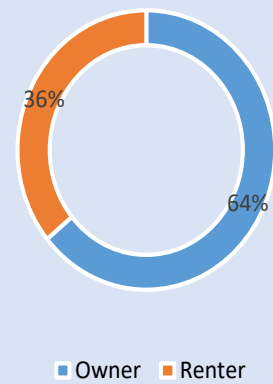
### Family Status

#### GREATER HEIGHTS



### Housing Occupancy

#### GREATER HEIGHTS



Source: U.S. Census Bureau, 2000  
American Community Survey, 2015-2019 Estimates



**PLANNING &  
DEVELOPMENT  
DEPARTMENT**