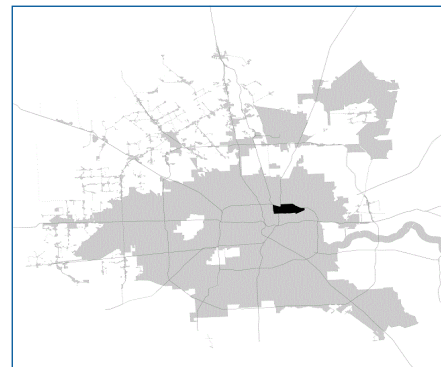


SUPER

Neighborhood

RESOURCE ASSESSMENT



	Super Neighborhood		Houston	
Pop. characteristics	2000	2019	2000	2019
Total population	11,286	9,930	1,953,631	2,310,432
Persons per sq. mile	2,800	2,461	3,166	3,443
Age of Population				
Under 5 years	7%	7%	8%	8%
5- 17 years	21%	16%	19%	17%
18- 64 years	56%	63%	64%	65%
65 and over	16%	14%	9%	10%
Ethnicity				
Non Hispanic Whites	1%	3%	31%	24%
Non Hispanic Blacks	85%	59%	25%	22%
Hispanics	13%	36%	37%	45%
Non Hispanic Asians	0%	1%	6%	7%
Non Hispanic Others	1%	1%	1%	2%
Income				
Under \$25,000	64%	43%	33%	24%
\$25,000 to \$49,999	25%	29%	31%	24%
\$50,000 to \$99,999	9%	20%	24%	27%
Over \$100,000	2%	8%	12%	25%
Median Household Income	\$20,360	\$28,768	\$36,616	\$52,338
Educational Status				
No Diploma	48%	33%	30%	21%
High School Diploma	32%	40%	20%	23%
Some College	14%	21%	23%	23%
Bachelor's or Higher	6%	6%	27%	33%
Housing and Households				
Total housing units	4,784	4,605	782,378	968,704
Occupied	88%	83%	92%	89%
Vacant	12%	17%	8%	11%
Total households	4,208	3,836	717,945	858,374
Family households	2,760	2,282	457,549	521,891
Median Housing Value	\$35,581	\$65,317	\$79,300	\$171,800

Description

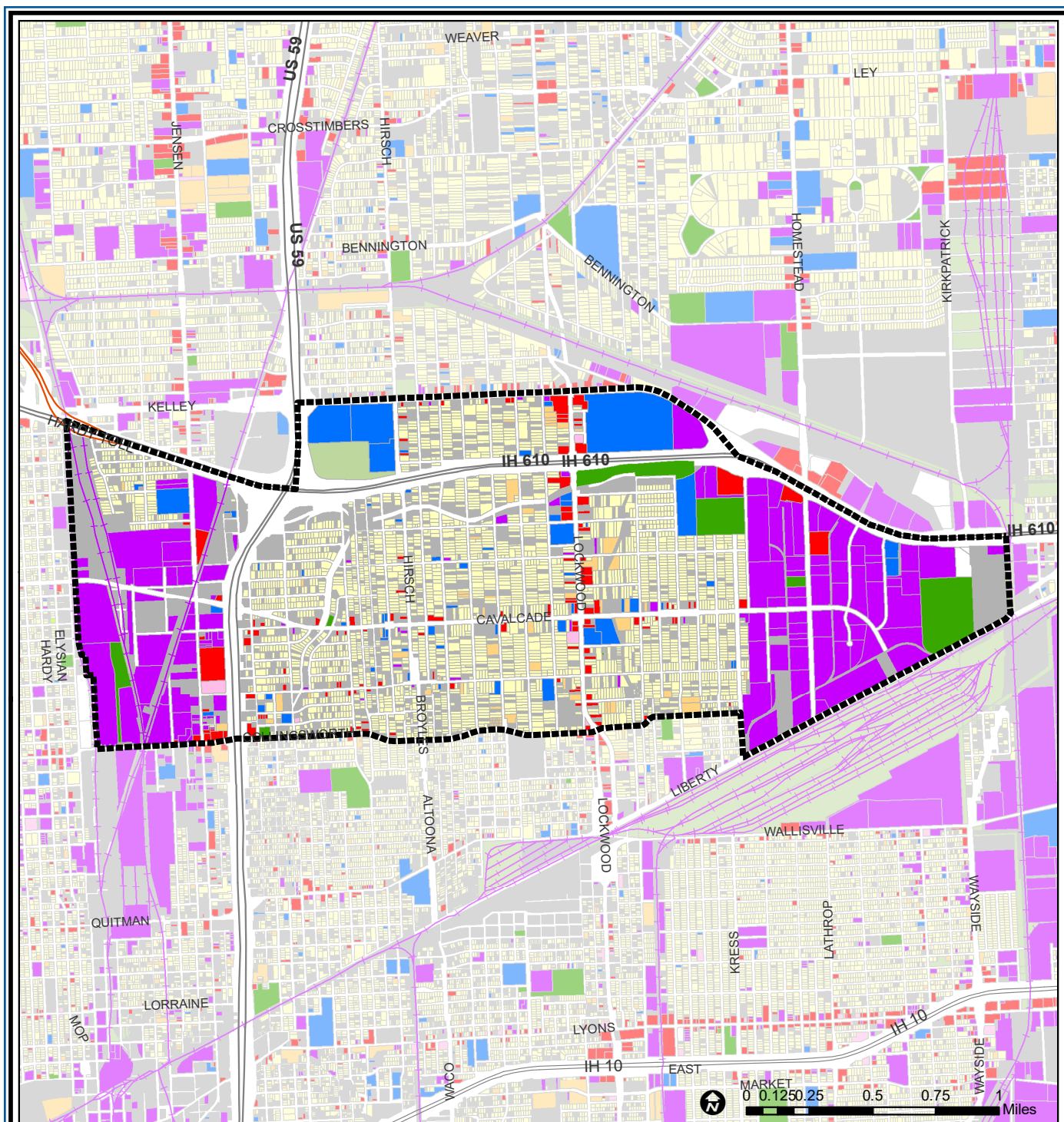
Kashmere Area, located north of Fifth Ward along Loop 610 (N. Loop E.), is an area of modest single family homes, many on large lots. Some areas are wooded. The eastern edge is made up of warehouses and light industry. The western edge is adjacent to a major rail yard and rail corridor. The Harris County public hospital, named for Lyndon B. Johnson, is located on Loop 610 east of Lockwood Drive.

Highlights

- ✓ Houston City Council Districts B & H
- ✓ Houston Independent School District
- ✓ 3 Police beats (includes bordering beats)
- ✓ 2,582 acres (4.03 sq. miles)



**PLANNING &
DEVELOPMENT
DEPARTMENT**



Kashmere Gardens : Land Use

	Freeway		Commercial		Parks and Open Space
	Rail Road		Office		Undeveloped
	Super Neighborhood Boundary		Industrial		Agricultural Production
	Single-family Residential		Public and Institutional		Open Water
	Multi-family Residential		Transportation and Utilities		Unknown

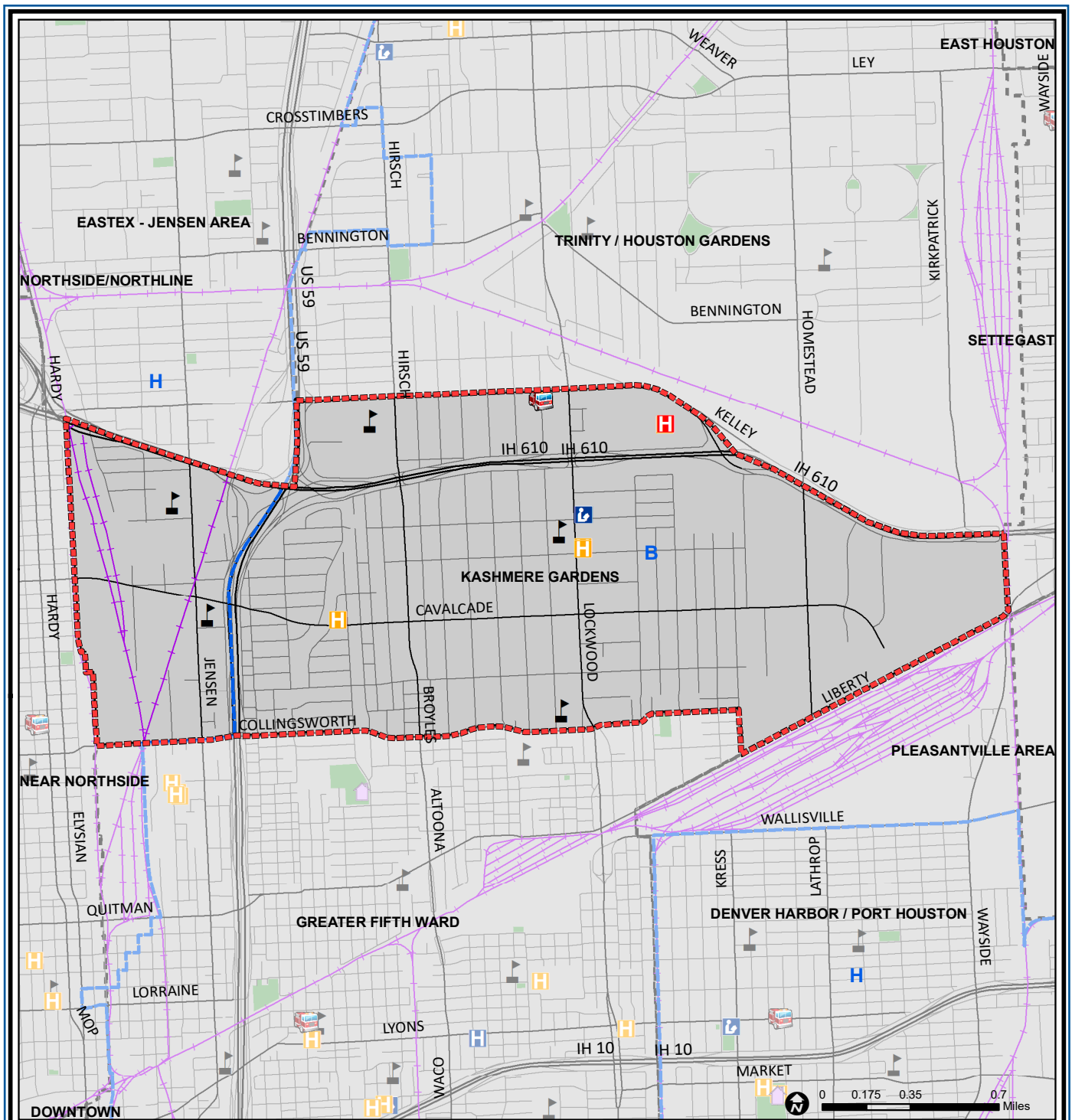
Source: City of Houston GIS Database, HCAD

Date: April 2021

This map is made available for reference purposes only and should not be substituted for a survey product. The City of Houston will not accept liability of any kind in conjunction with its use.



**PLANNING &
DEVELOPMENT
DEPARTMENT**



Kashmere Gardens : Public Facilities

Source: City of Houston GIS Database

Date: April 2021

This map is made available for reference purposes only and should not be substituted for a survey product. The City of Houston will not accept liability of any kind in conjunction with its use.

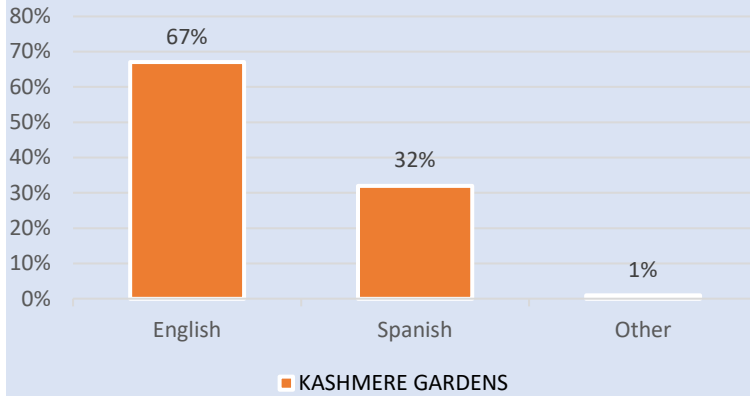
	Super Neighborhood Boundary		Airports		Rail Road
	Community Centers		Harris County Hospitals		Metro Rail Stations
	Fire Station		Private Hospitals		Metro Rail Line
	Police Station		Other Health Facilities		Parks
	School		Library		TIRZ



**PLANNING &
DEVELOPMENT
DEPARTMENT**

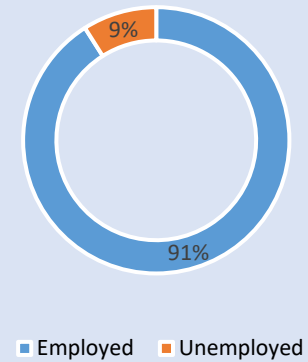
Language Spoken at Home

KASHMERE GARDENS



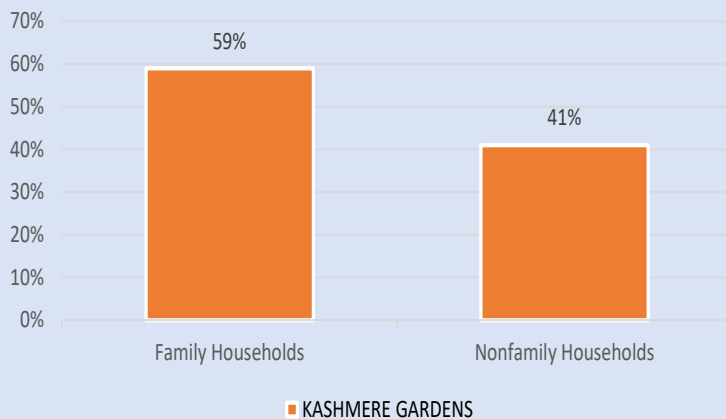
Employment Status

KASHMERE GARDENS



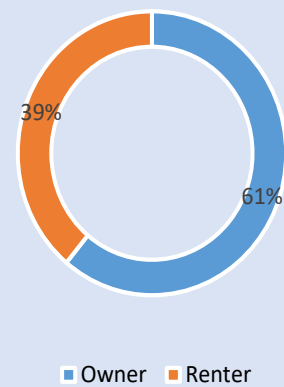
Family Status

KASHMERE GARDENS



Housing Occupancy

KASHMERE GARDENS



Source: U.S. Census Bureau, 2000
American Community Survey, 2015-2019 Estimates



**PLANNING &
DEVELOPMENT
DEPARTMENT**