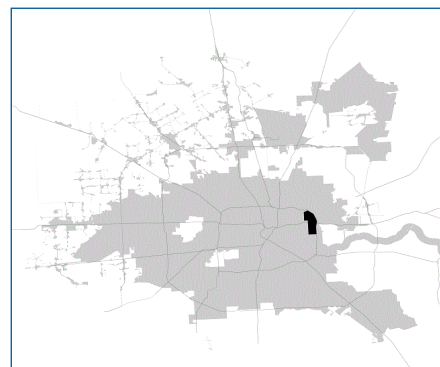


# SUPER

## Neighborhood

### RESOURCE ASSESSMENT



	Super Neighborhood		Houston	
Pop. characteristics	2000	2019	2000	2019
Total population	3,564	3,759	1,953,631	2,310,432
Persons per sq. mile	1,007	1,061	3,166	3,443
<b>Age of Population</b>				
Under 5 years	5%	5%	8%	8%
5- 17 years	16%	25%	19%	17%
18- 64 years	50%	56%	64%	65%
65 and over	29%	14%	9%	10%
<b>Ethnicity</b>				
Non Hispanic Whites	2%	1%	31%	24%
Non Hispanic Blacks	86%	46%	25%	22%
Hispanics	11%	52%	37%	45%
Non Hispanic Asians	0%	0%	6%	7%
Non Hispanic Others	1%	1%	1%	2%
<b>Income</b>				
Under \$25,000	49%	33%	33%	24%
\$25,000 to \$49,999	27%	28%	31%	24%
\$50,000 to \$99,999	21%	33%	24%	27%
Over \$100,000	3%	6%	12%	25%
<b>Median Household Income</b>	\$27,138	\$40,796	\$36,616	\$52,338
<b>Educational Status</b>				
No Diploma	36%	31%	30%	21%
High School Diploma	25%	27%	20%	23%
Some College	28%	27%	23%	23%
Bachelor's or Higher	10%	15%	27%	33%
<b>Housing and Households</b>				
Total housing units	1,470	1,272	782,378	968,704
Occupied	95%	88%	92%	89%
Vacant	5%	12%	8%	11%
Total households	1,393	1,121	717,945	858,374
Family households	955	776	457,549	521,891
Median Housing Value	\$49,117	\$77,398	\$79,300	\$171,800

### Description

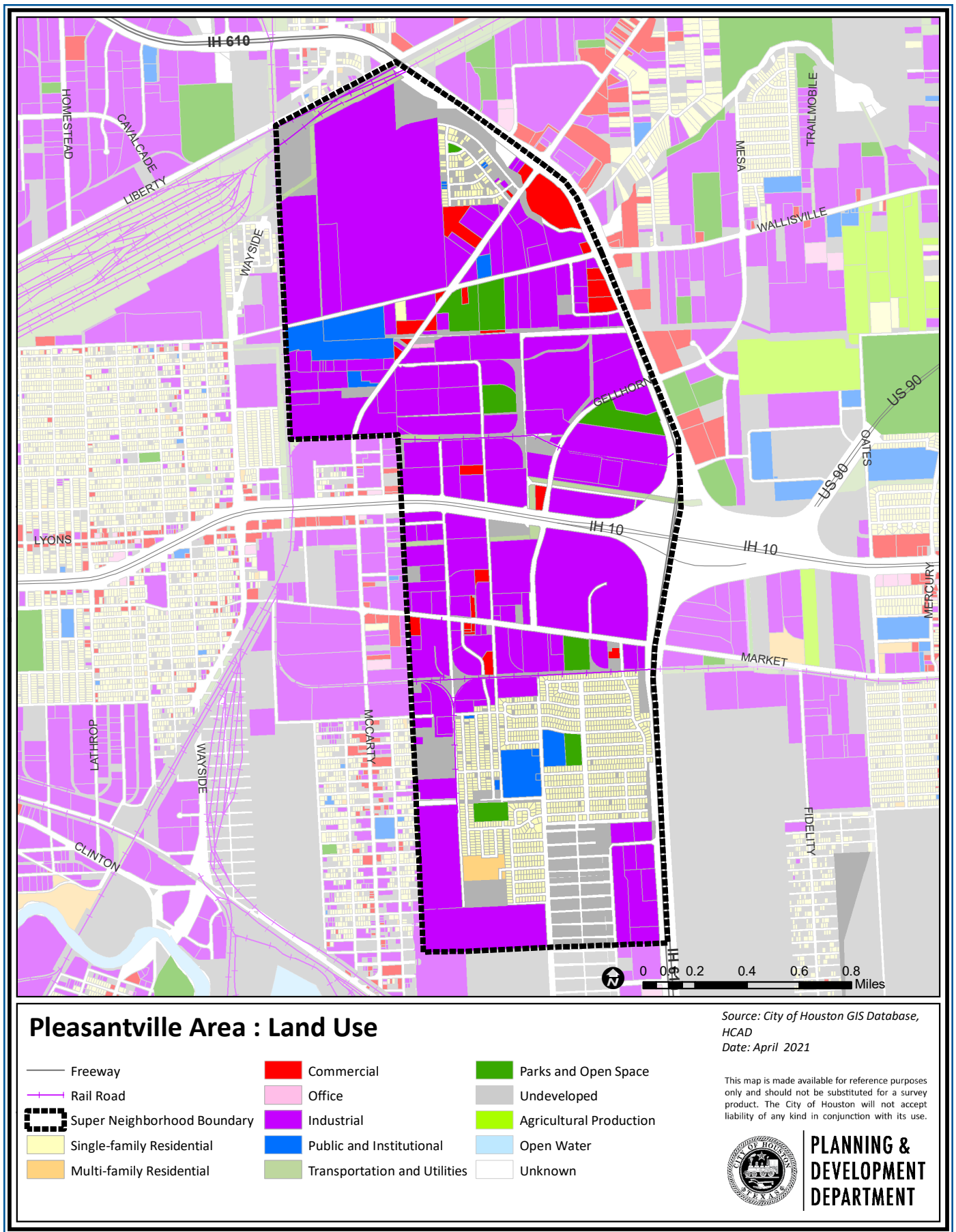
Pleasantville Area includes many industrial areas, as well as two distinct residential areas. Groveland Terrace is a small residential area in the north and south of Interstate 10 (East Frwy) is the Pleasantville subdivision. Pleasantville was developed after World War II and is predominantly African-American. The high homeownership rate and strong neighborhood identity has staved off deterioration even as the residential area has been surrounded by warehouses and industries.

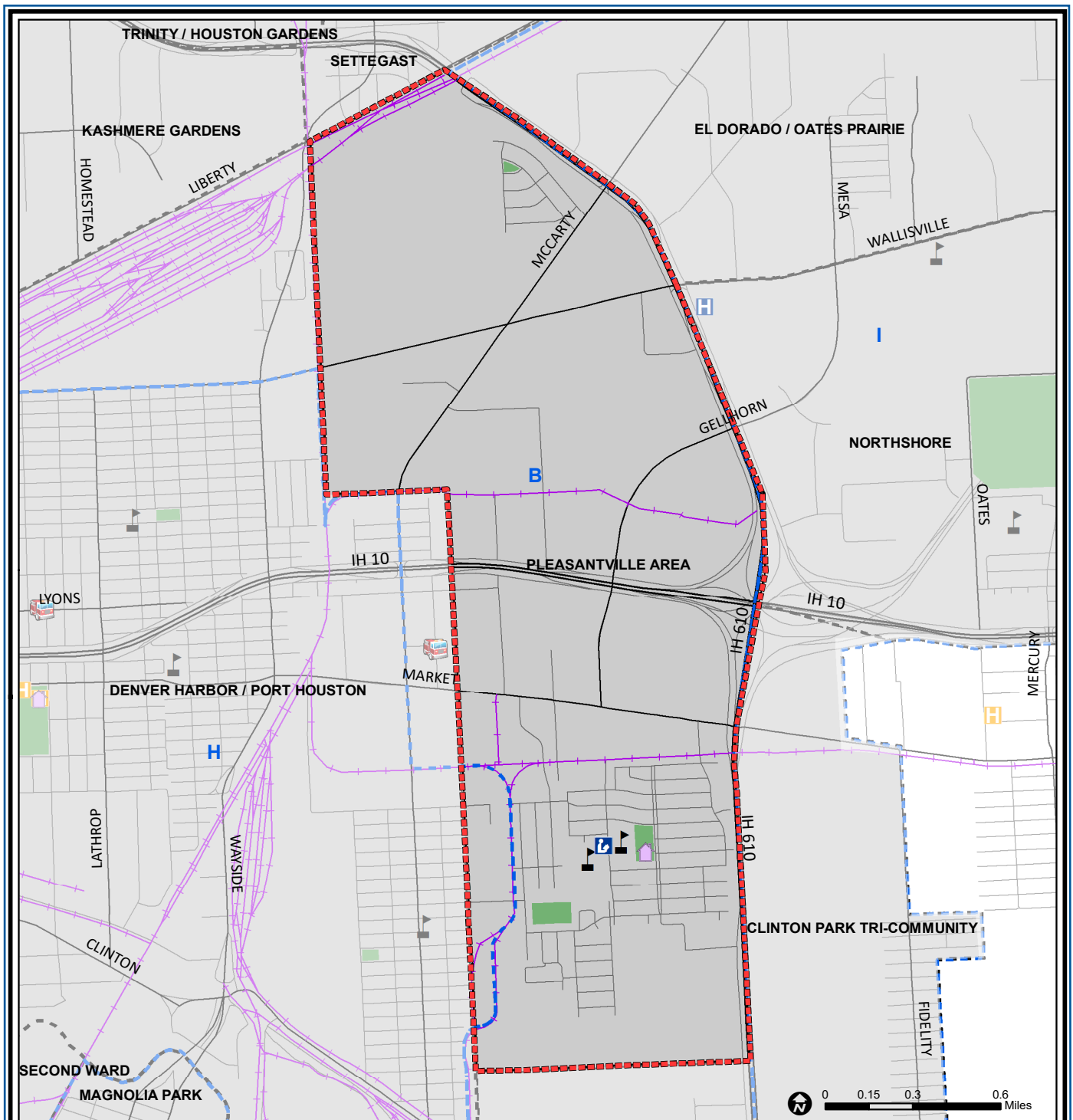
### Highlights

- ✓ Houston City Council Districts B, H & I
- ✓ Houston Independent School District
- ✓ North Forest Independent School District
- ✓ 4 Police beats (includes bordering beats)
- ✓ 2,267 acres (3.54 sq. miles)



**PLANNING &  
DEVELOPMENT  
DEPARTMENT**





## Pleasantville Area : Public Facilities

	Super Neighborhood Boundary		Airports		Rail Road
	Community Centers		Harris County Hospitals		Metro Rail Stations
	Fire Station		Private Hospitals		Metro Rail Line
	Police Station		Other Health Facilities		Parks
	School		Library		TIRZ

Source: City of Houston GIS Database

Date: April 2021

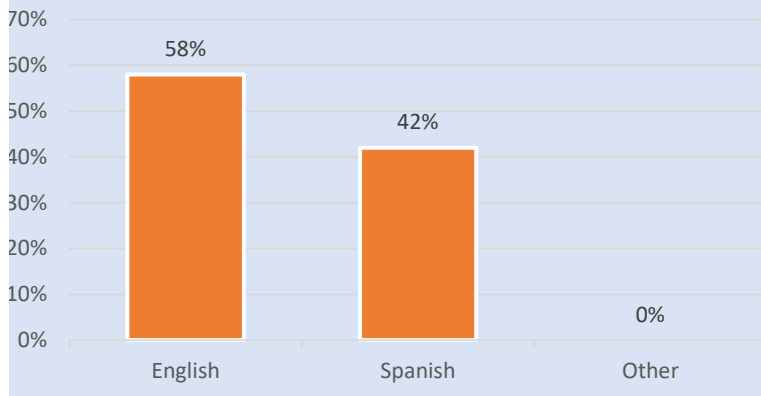
This map is made available for reference purposes only and should not be substituted for a survey product. The City of Houston will not accept liability of any kind in conjunction with its use.



**PLANNING &  
DEVELOPMENT  
DEPARTMENT**

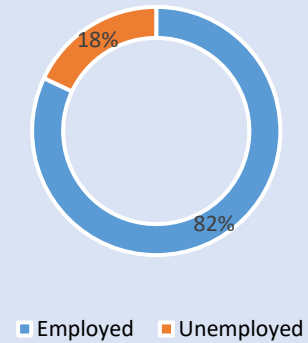
### Language Spoken at Home

#### PLEASANTVILLE AREA



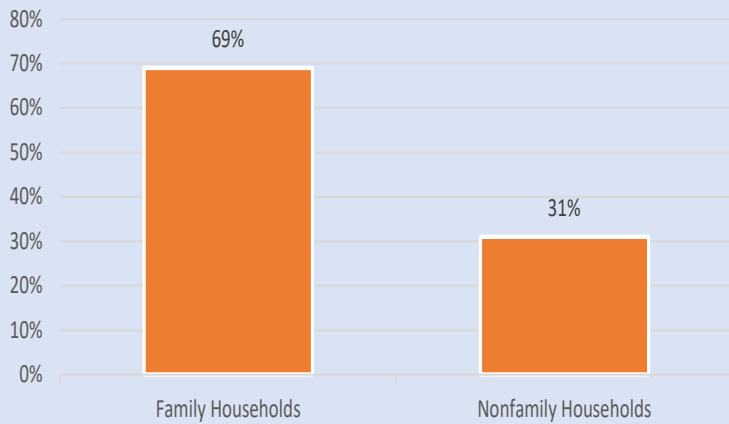
### Employment Status

#### PLEASANTVILLE AREA



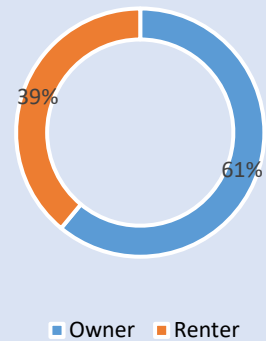
### Family Status

#### PLEASANTVILLE AREA



### Housing Occupancy

#### PLEASANTVILLE AREA



Source: U.S. Census Bureau, 2000  
American Community Survey, 2015-2019 Estimates



**PLANNING &  
DEVELOPMENT  
DEPARTMENT**