G Council District Profile

	Council District 2000	Council District 2018	City of Houston 2000	City of Houston 2018
Total Population	178,150	224,062	1,953,631	2,295,982
Persons per Square Mile	4,949	6,224	2,946	3,417
Race/Ethnicity				
Non Hispanic White	75%	55%	31%	24%
Non Hispanic Black	5%	12%	25%	22%
Hispanic	12%	18%	37%	45%
Non Hispanic Asian	6%	12%	5%	7%
Other	3%	3%	2%	2%
Age				
Under 5 Years	6%	7%	8%	8%
5 to 17 Years	13%	14%	19%	17%
18 to 64 Years	69%	64%	64%	65%
Over 65 Years	13%	15%	9%	10%
Educational Status				
Language Spoken at Home				
English Only	73%	65%	59%	51%
Language other than English	27%	35%	41%	49%
Spanish	19%	15%	33%	39%
Other Languages	8%	20%	8%	10%
Housing Units				
Total Housing Units	96,776	119,117	782,009	955,525
Occupied	91%	86%	92%	89%
Owner Occupied	47%	42%	46%	43%
Renter Occupied	53%	58%	54%	57%
Vacant	9%	14%	8%	11%
Household Income				
Median Household Income	$68,741	$92,691	$36,616	$51,140

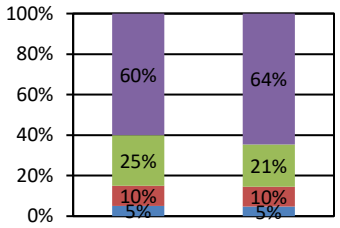

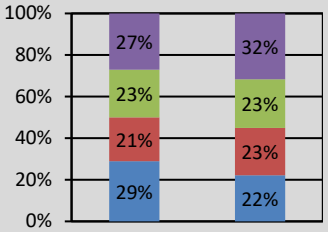

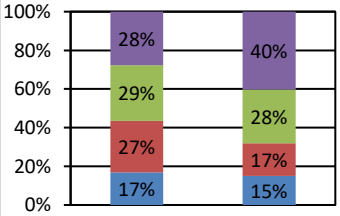

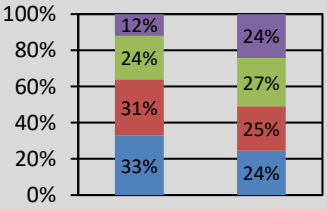

Source: U.S. Census Bureau 2000 & ACS Estimates 2014-2018

Council Office:

Greg Travis, Council Member
Phone: 832-393-3007
Email: districtg@houstontx.gov

District Landmarks:

Terry Hershey Park
Houston Galleria

Special Districts:

Village Enclaves TIRZ
Uptown Houston TIRZ
St. George Place TIRZ
Memorial City TIRZ
HCID #4 (Energy Corridor)
Memorial City Management District
Uptown Houston Management District
Lamar Terrace Public Improvement District
Memorial City Management District

Super Neighborhoods:

Afton Oaks / River Oaks Area
Briarforest
Greater Uptown
Greenway / Upper Kirby Area
Memorial
Mid West

June 2020

PLANNING & DEVELOPMENT DEPARTMENT

832-393-6600 planningdepartment@houstontx.gov

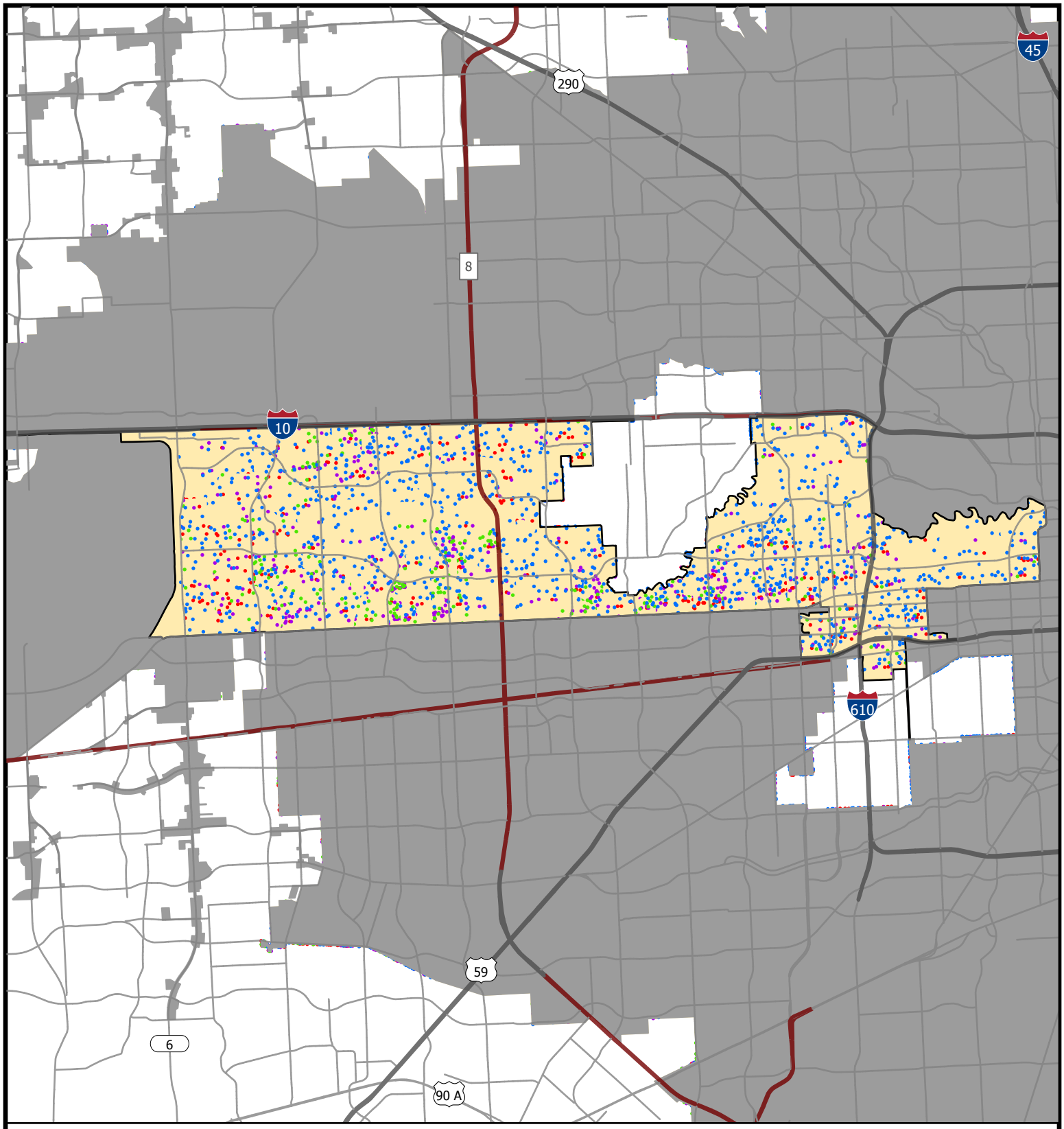

Council District G: Race/ Ethnicity Distribution

Ethnicity

1 Dot = 75

- White
- Black / African American
- Hispanic / Latino
- Asian

- FREEWAY
- MAJOR
- TOLLWAY
- City of Houston

0 1 2 4 mi

Source: COHGIS
Date: March 2020
Reference: pj21072

This map is made available for reference purposes only and should not be substituted for a survey product. The City of Houston will not accept liability of any kind in conjunction with its use.

PLANNING & DEVELOPMENT DEPARTMENT

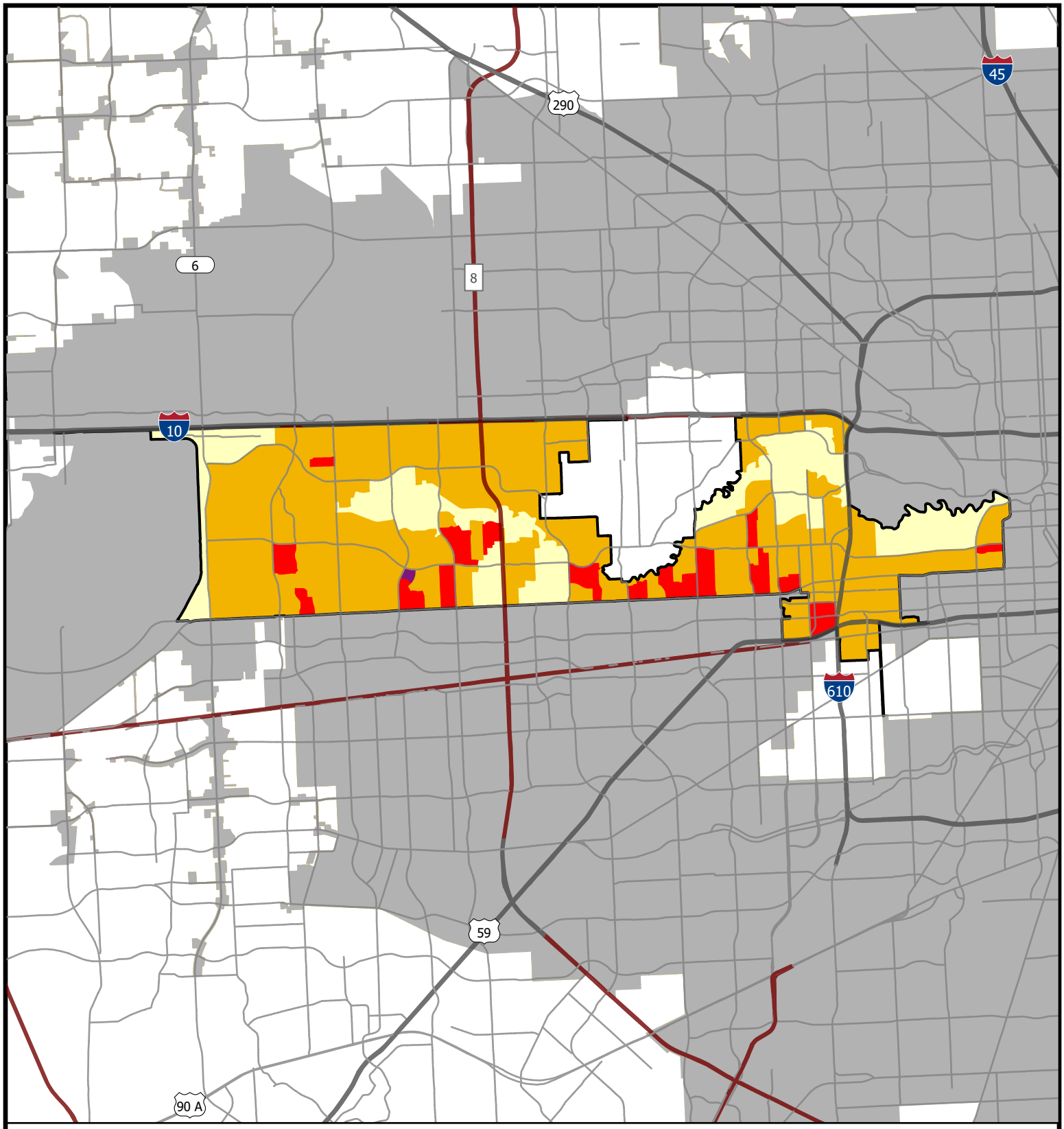

Council District G: Persons/Acre

1 - 5
6 - 20
21 - 50
51 - 100
101 and Above

FREEWAY
MAJOR
TOLLWAY
City of Houston

0 0.75 1.5 3 mi

Source: COHGIS
Date: April 2020
Reference: pj21093

This map is made available for reference purposes only and should not be substituted for a survey product. The City of Houston will not accept liability of any kind in conjunction with its use.

PLANNING & DEVELOPMENT DEPARTMENT

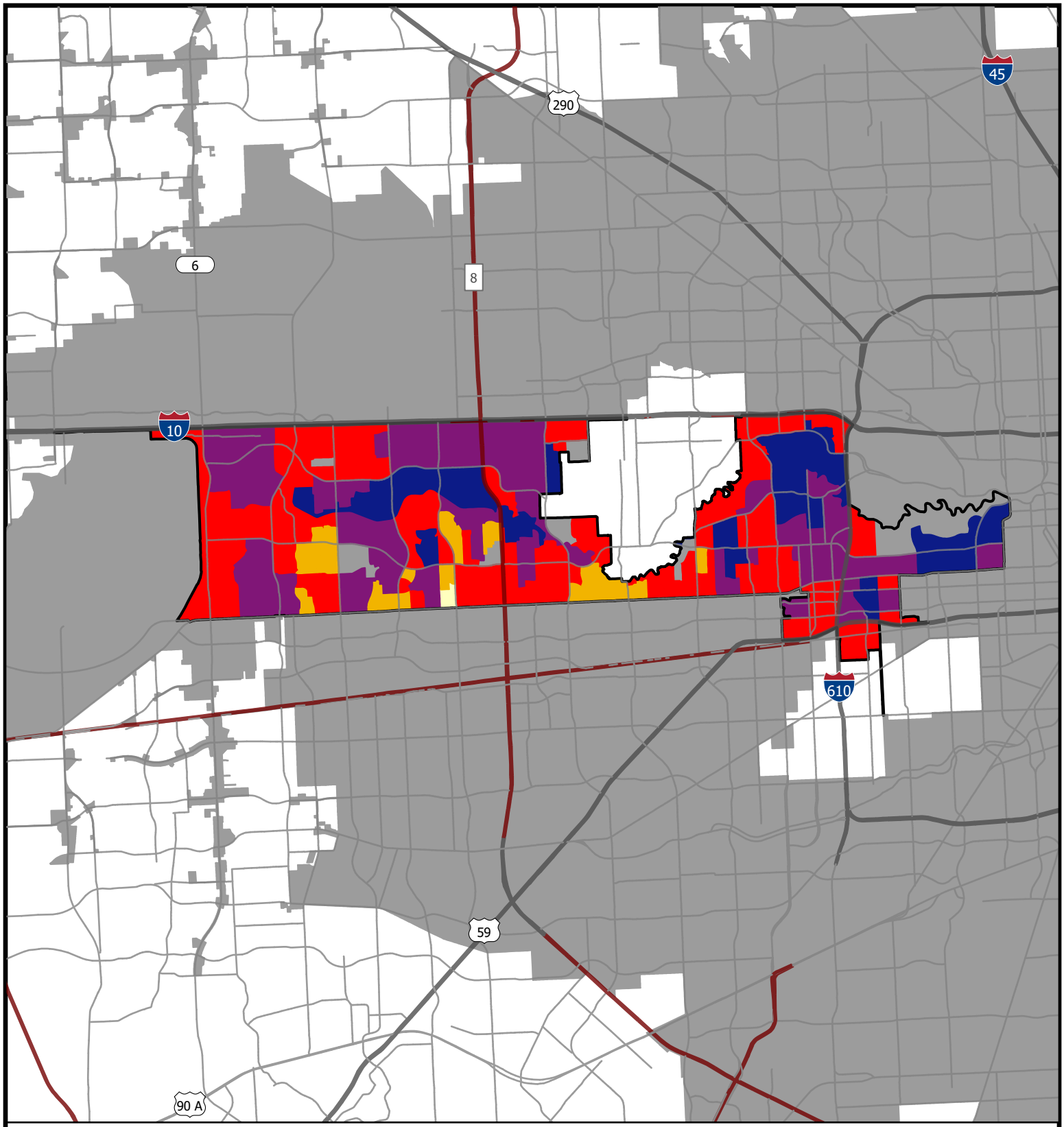

Council District G: Median Household Income

$0 - $25,000
$25,001 - $50,000
$50,001 - $100,000
$100,001 - $200,000
> $200,000

FREEWAY
MAJOR
TOLLWAY
City of Houston

0 0.75 1.5 3 mi

Source: COHGIS
Date: April 2020
Reference: pj21090

This map is made available for reference purposes only and should not be substituted for a survey product. The City of Houston will not accept liability of any kind in conjunction with its use.

PLANNING & DEVELOPMENT DEPARTMENT

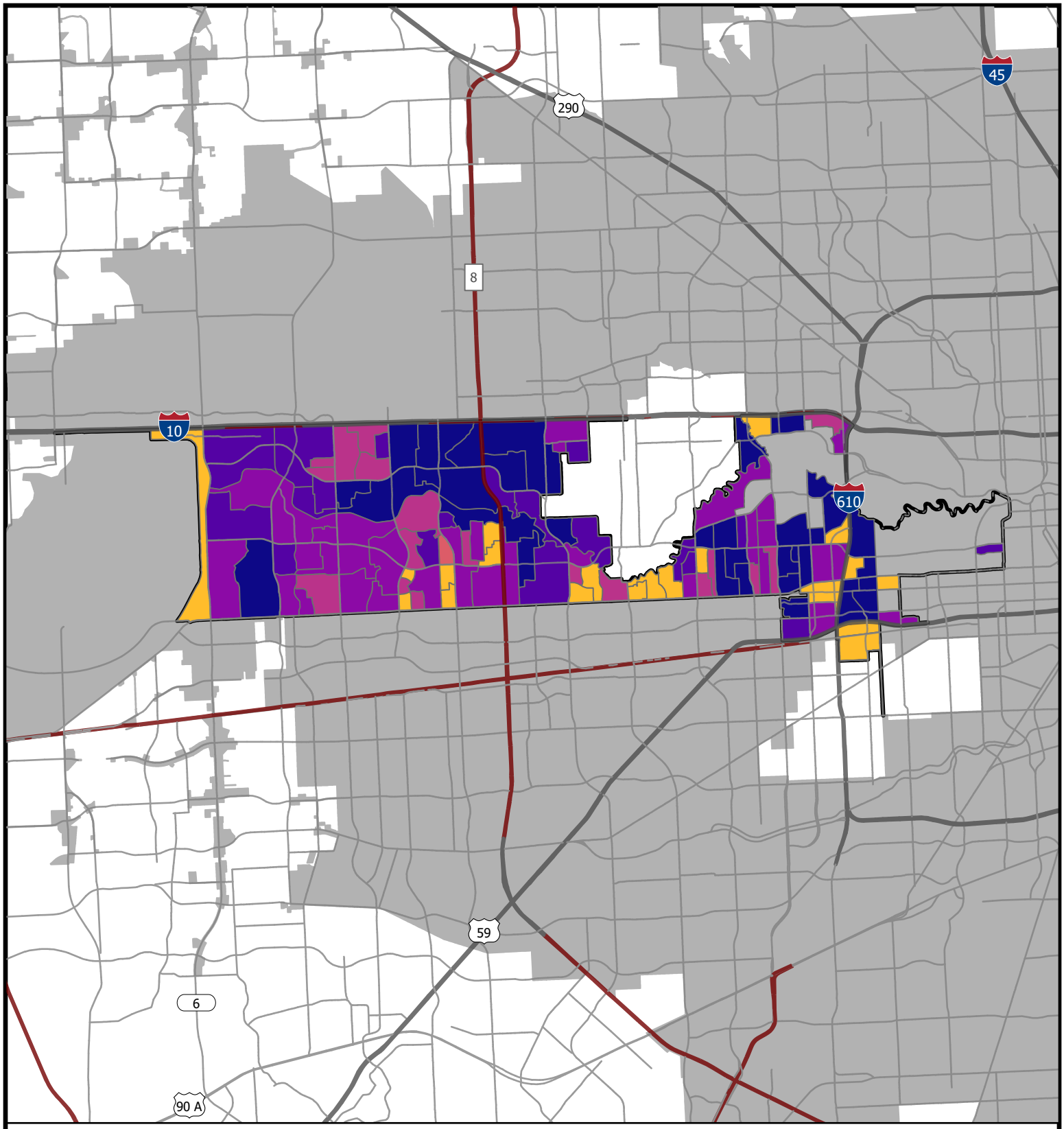

Council District G: Median Household Values

- $1 - $49,999
- $50,000 - $74,999
- $75,000 - $99,999
- $100,000 - $199,999
- $200,000 - $349,999
- $350,000 - $499,999
- $500,000 and Above
- FREEWAY
- MAJOR
- TOLLWAY
- City of Houston

0 0.75 1.5 3 mi

Source: COHGIS
Date: April 2020
Reference: pj21095

This map is made available for reference purposes only and should not be substituted for a survey product. The City of Houston will not accept liability of any kind in conjunction with its use.

PLANNING & DEVELOPMENT DEPARTMENT

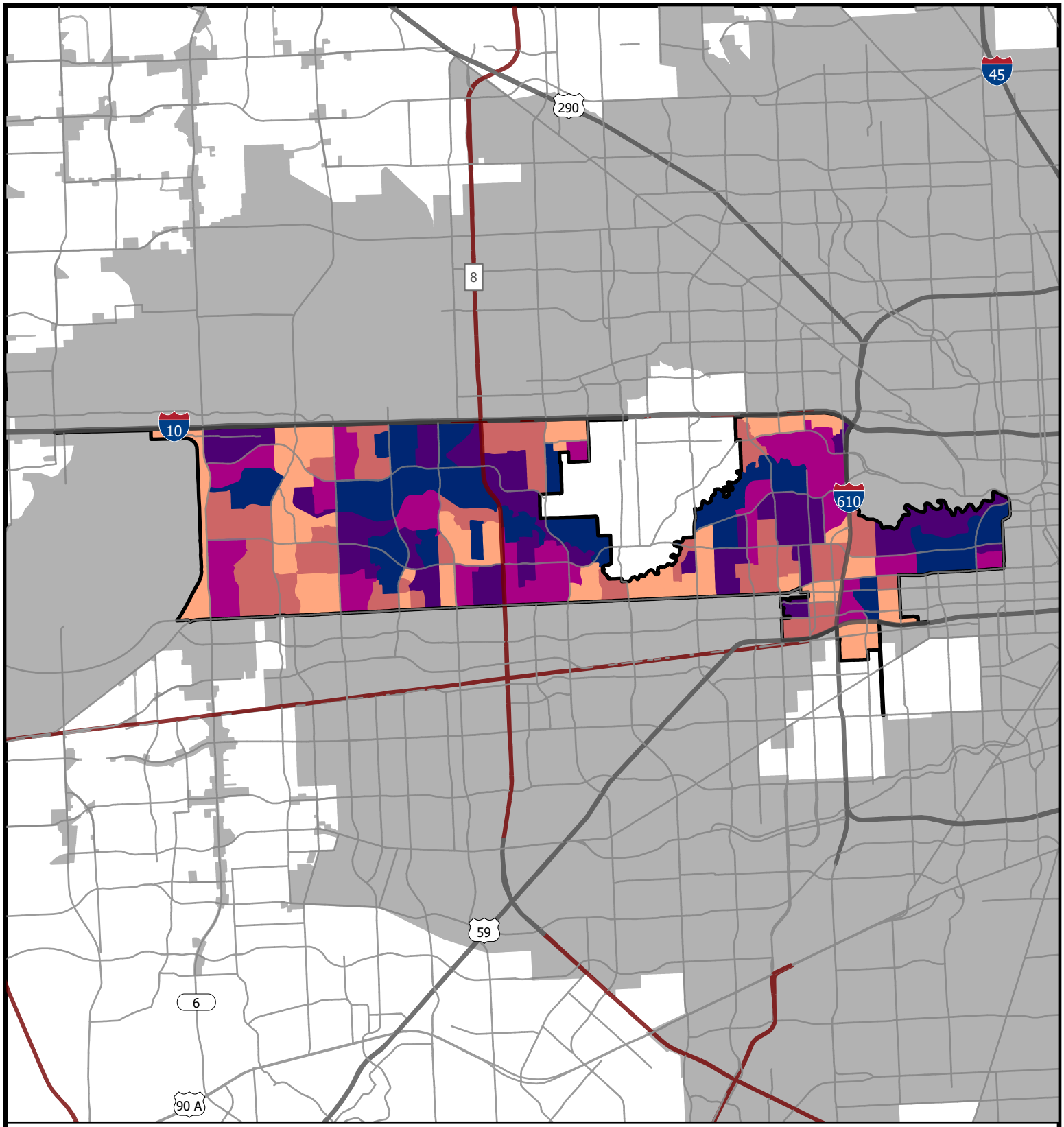

Council District G: Owner and Renter Occupied

80% - 100% (Owner Occupied)
60% - 80% (Owner Occupied)
40% - 60% (Evenly Split)
60% - 80% (Renter Occupied)
80% - 100% (Renter Occupied)

FREEWAY
MAJOR
TOLLWAY
City of Houston

0 0.75 1.5 3 mi

Source: COHGIS
Date: April 2020
Reference: pj21089

This map is made available for reference purposes only and should not be substituted for a survey product. The City of Houston will not accept liability of any kind in conjunction with its use.

PLANNING & DEVELOPMENT DEPARTMENT

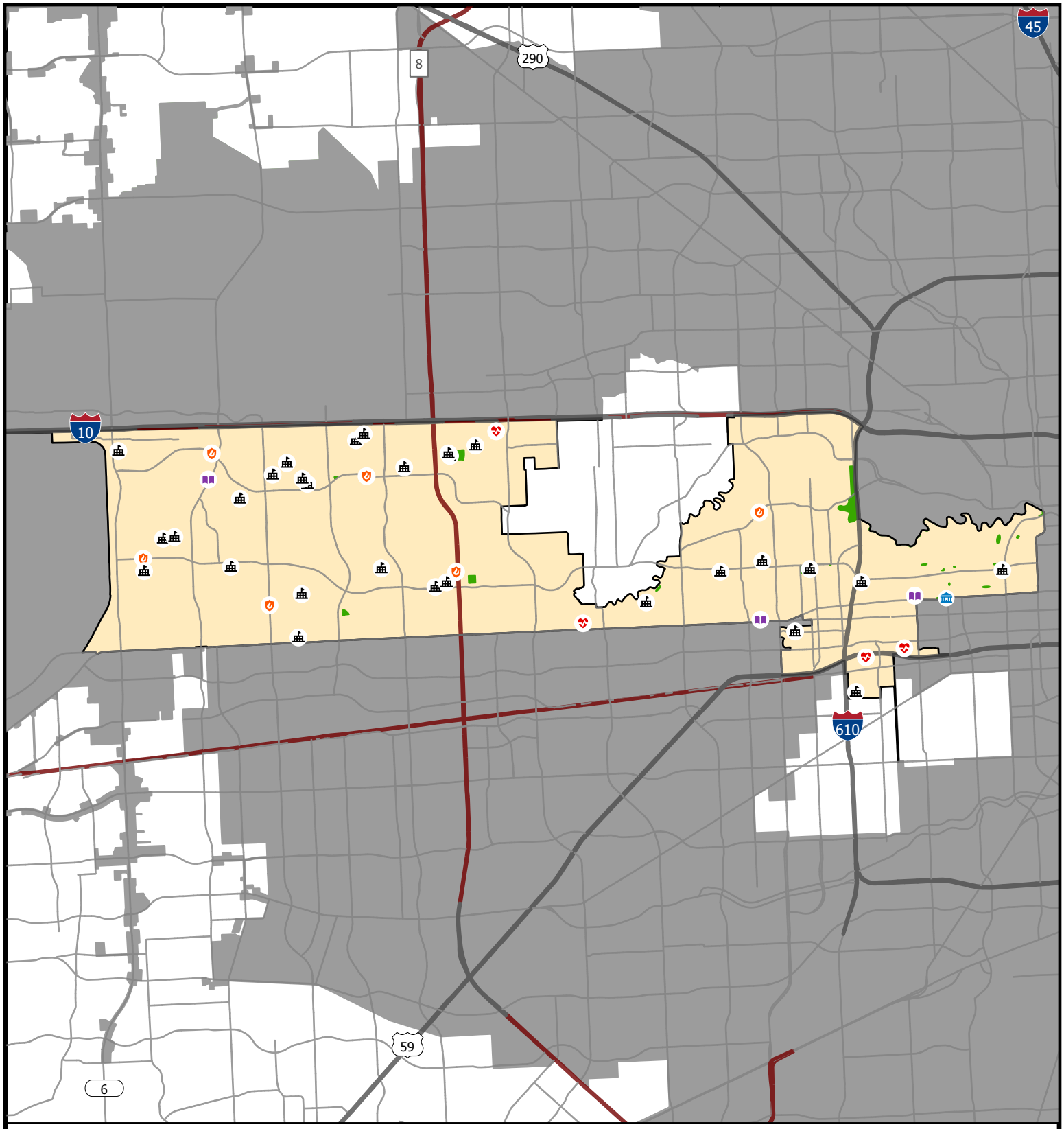

Council District G: Public and Private Facilities

- Hospitals
- Police Stations
- Community Centers
- Fire Stations
- Libraries
- Schools

- FREEWAY
- MAJOR
- TOLLWAY
- City of Houston
- Parks

0 0.75 1.5 3 mi

Source: COHGIS
Date: March 2020
Reference: pj21072

This map is made available for reference purposes only and should not be substituted for a survey product. The City of Houston will not accept liability of any kind in conjunction with its use.

PLANNING & DEVELOPMENT DEPARTMENT

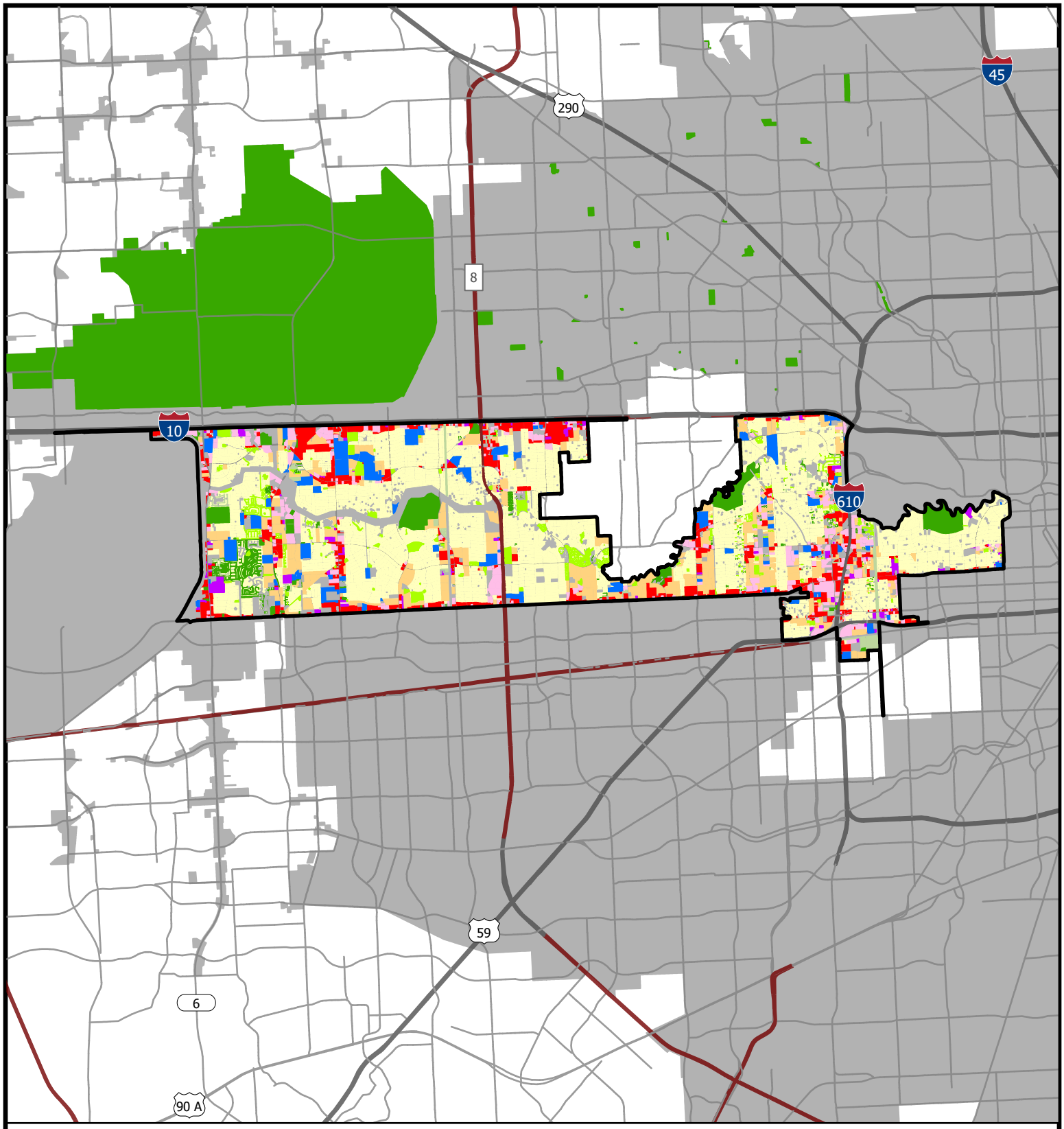

Council District G: Land Use

- Single-Family Residential
- Multi-Family Residential
- Commercial
- Office
- Industrial
- Public & Institutional
- Transportation & Utility
- Park & Open Spaces
- Agriculture Production
- Undeveloped
- Unknown
- FREEWAY
- MAJOR
- TOLLWAY
- City of Houston

0 0.75 1.5 3 mi

Source: COHGIS
Date: April 2020
Reference: pj21097

This map is made available for reference purposes only and should not be substituted for a survey product. The City of Houston will not accept liability of any kind in conjunction with its use.

PLANNING & DEVELOPMENT DEPARTMENT