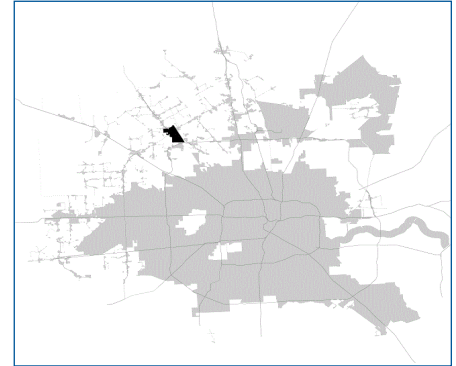


# SUPER

## Neighborhood

### RESOURCE ASSESSMENT



	Super Neighborhood		Houston	
Pop. characteristics	2000	2015	2000	2015
Total population	2,741	8,509	1,953,631	2,217,706
Persons per sq. mile	908	2,818	3,166	3,314
<b>Age of Population</b>				
Under 5 years	8%	9%	8%	8%
5- 17 years	13%	18%	19%	17%
18- 64 years	60%	66%	64%	65%
65 and over	19%	7%	9%	10%
<b>Ethnicity</b>				
Non Hispanic Whites	56%	27%	31%	26%
Non Hispanic Blacks	19%	26%	25%	22%
Hispanics	15%	27%	37%	44%
Non Hispanic Asians	8%	17%	6%	7%
Non Hispanic Others	2%	3%	1%	1%
<b>Income</b>				
Under \$25,000	37%	23%	33%	27%
\$25,001 to \$50,000	32%	20%	31%	25%
\$50,001 to \$100,000	26%	37%	24%	26%
Over \$100,001	5%	19%	12%	22%
<b>Median Household Income</b>	\$32,366	\$58,713	\$36,616	\$46,187
<b>Educational Status</b>				
No Diploma	13%	9%	30%	23%
High School Diploma	28%	19%	20%	23%
Some College	28%	36%	23%	24%
Bachelor's or Higher	31%	36%	27%	31%
<b>Housing and Households</b>				
Total housing units	1,660	3,660	782,378	909,336
Occupied	85%	91%	92%	88%
Vacant	15%	9%	8%	12%
Total households	1,416	3,320	717,945	799,714
Family households	546	2,107	457,549	491,778
Median Housing Value	\$64,976	\$153,557	\$79,300	\$131,700

### Description

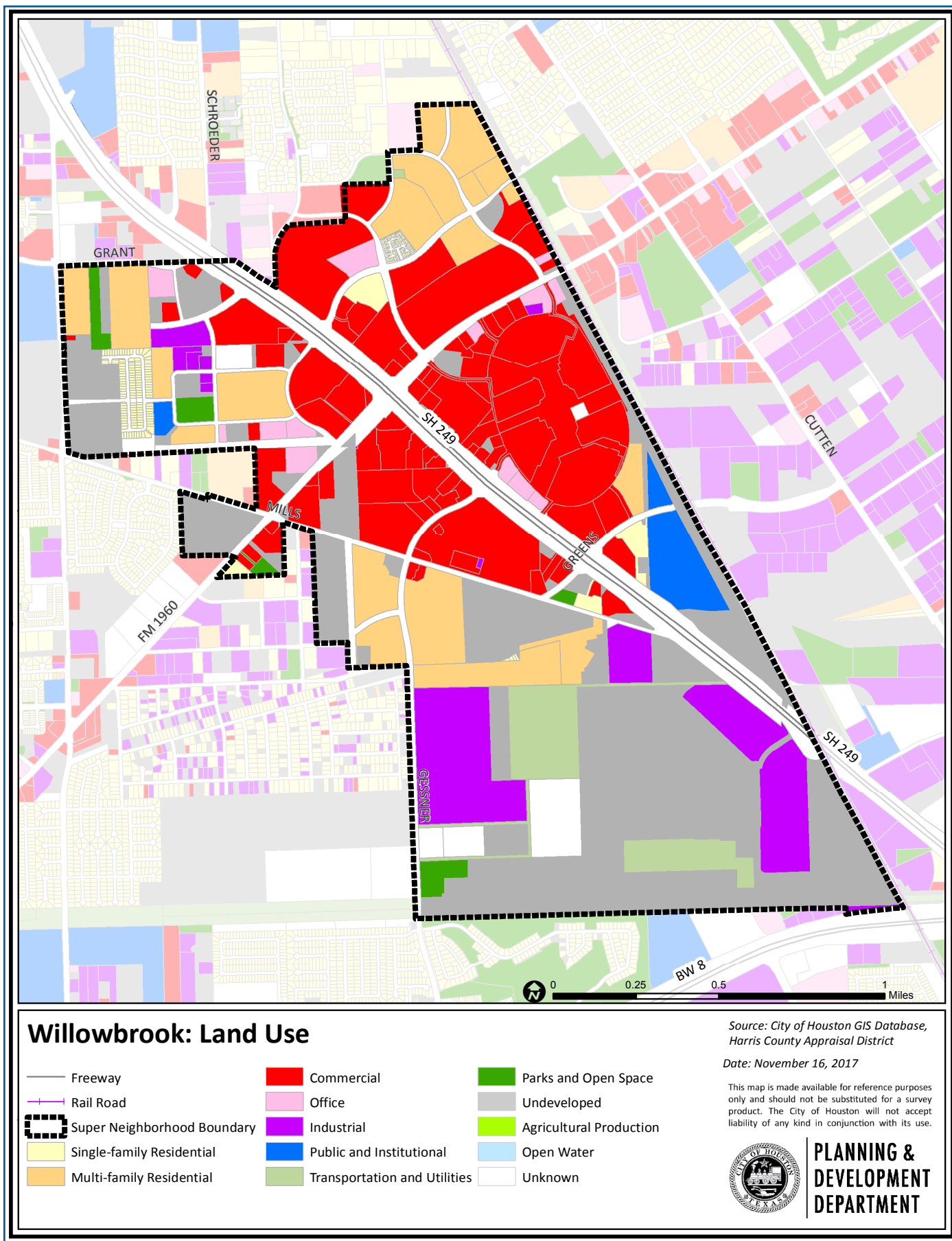
Willowbrook is in northwest Harris County. The area generally surrounds Willowbrook Mall and is primarily commercial, with about 63.9% undeveloped land. The area includes apartment complexes, office buildings, a major Houston Lighting and Power electric generating station and several retail shopping centers in addition to the regional mall. The area was annexed by the City in 1993.

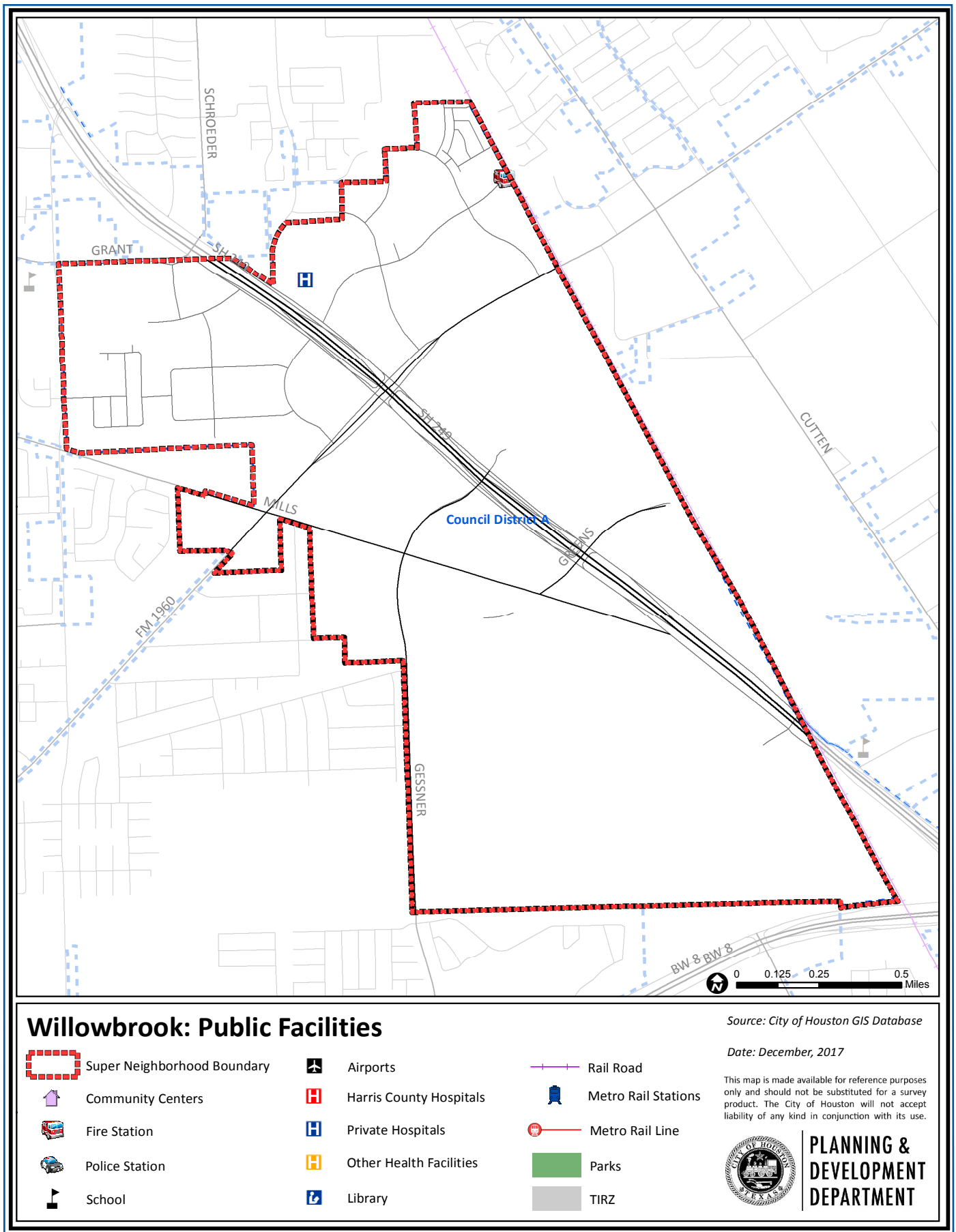
### Highlights

- ✓ Houston City Council District A
- ✓ Cypress-Fairbanks Independent School District
- ✓ 1 Police beat (includes bordering beats)
- ✓ 1,933 acres (3.02 sq. miles)

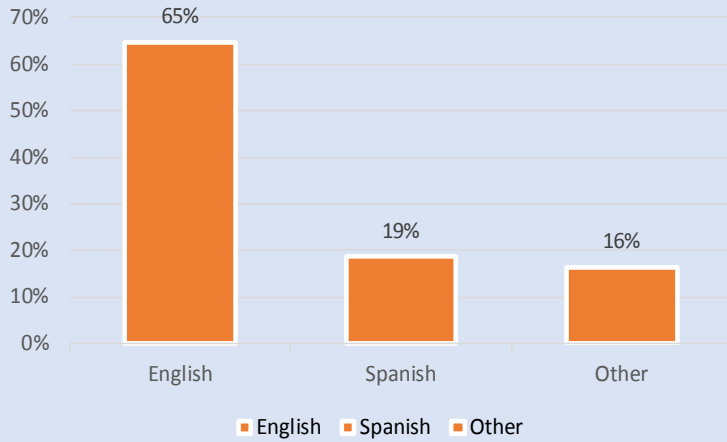


**PLANNING &  
DEVELOPMENT  
DEPARTMENT**

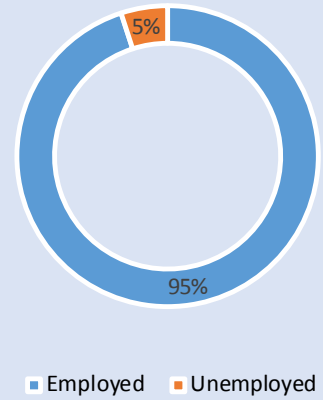




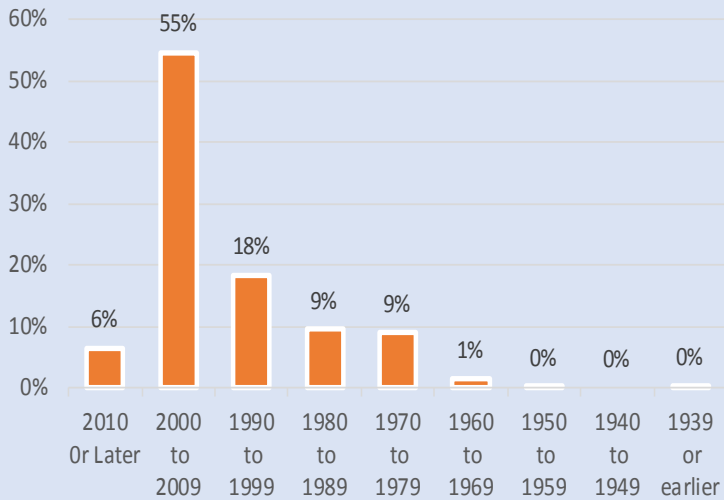
### Language Spoken at Home



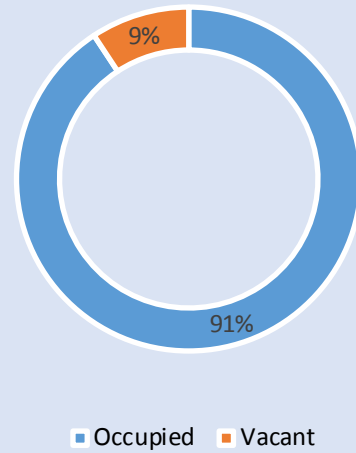
### Employment Status



### Housing Units by Year Built



### Housing Occupancy



Source: U.S. Census Bureau, 2000  
American Community Survey, 2011-2015 Estimates



**PLANNING &  
DEVELOPMENT  
DEPARTMENT**