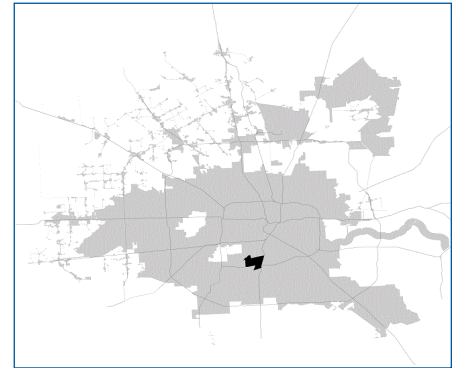


SUPER

Neighborhood

RESOURCE ASSESSMENT



	Super Neighborhood		Houston	
Pop. characteristics	2000	2017	2000	2017
Total population	13,832	17,944	1,953,631	2,267,336
Persons per sq. mile	3,679	5,646	3,166	3,394
Age of Population				
Under 5 years	6%	6%	8%	8%
5- 17 years	5%	6%	19%	17%
18- 64 years	86%	82%	64%	65%
65 and over	4%	6%	9%	10%
Ethnicity				
Non Hispanic Whites	41%	33%	31%	25%
Non Hispanic Blacks	20%	20%	25%	22%
Hispanics	10%	9%	37%	44%
Non Hispanic Asians	26%	35%	6%	7%
Non Hispanic Others	3%	3%	1%	2%
Income				
Under \$25,000	32%	26%	33%	26%
\$25,000 to \$49,999	36%	24%	31%	25%
\$50,000 to \$99,999	25%	33%	24%	26%
Over \$100,000	6%	17%	12%	23%
Median Household Income	\$39,720	\$51,510	\$36,616	\$49,399
Educational Status				
No Diploma	1%	1%	30%	22%
High School Diploma	5%	6%	20%	23%
Some College	15%	23%	23%	23%
Bachelor's or Higher	79%	70%	27%	32%
Housing and Households				
Total housing units	9,004	11,790	782,378	943,183
Occupied	87%	83%	92%	89%
Vacant	13%	17%	8%	11%
Total households	7,878	9,806	717,945	838,950
Family households	2,726	3,593	457,549	491,778
Median Housing Value	\$35,918	\$126,921	\$79,300	\$149,000

Description

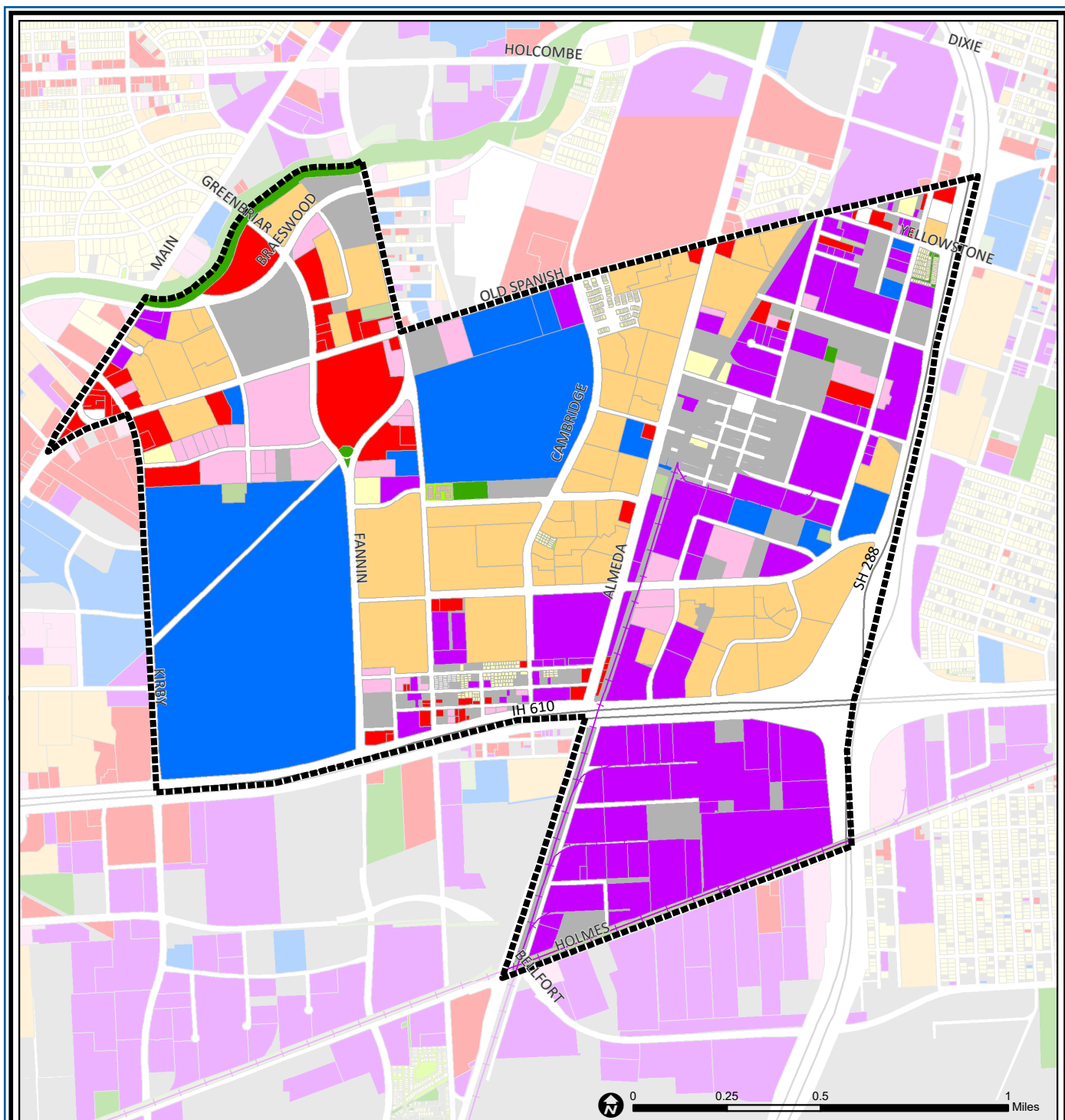
The Astrodome Area includes the commercial and residential developments which have located in what was a virtually empty part of south Houston before the opening of the Astrodome in 1965. The area lies south of South Braeswood Boulevard, extending to Loop 610 further to the south. At that time boulevards cut through the treeless plain and large tracts of undeveloped land were laid out for major investments. Plaza Del Oro was the largest project, a mixed use development by Shell Oil Company which was scaled back to a few technical and medical office buildings and many apartments and condominiums. The majority of residential units in the area are multi-family or single-family attached. Staffordshire in the northern part of the area is single-family.

Highlights

- ✓ Houston City Council Districts D & K
- ✓ Houston Independent School District
- ✓ 4 Police beats (includes bordering beats)
- ✓ 2,409 acres (3.76 sq. miles)



**PLANNING &
DEVELOPMENT
DEPARTMENT**



Astrodome Area: Land Use

Freeway	Commercial	Parks and Open Space
Rail Road	Office	Undeveloped
Super Neighborhood Boundary	Industrial	Agricultural Production
Single-family Residential	Public and Institutional	Open Water
Multi-family Residential	Transportation and Utilities	Unknown

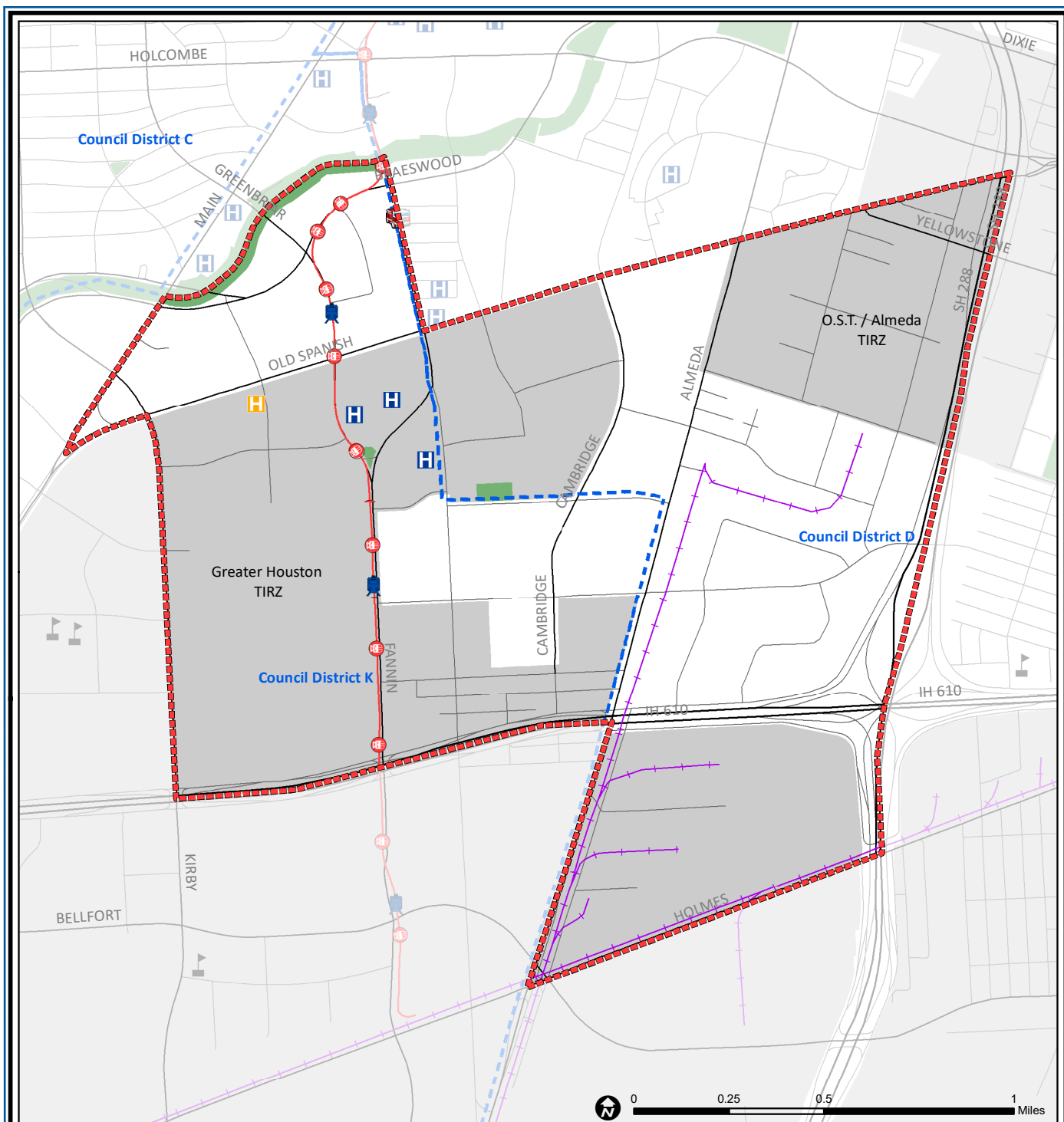
Source: City of Houston GIS Database,
Harris County Appraisal District

Date: May 20, 2019

This map is made available for reference purposes only and should not be substituted for a survey product. The City of Houston will not accept liability of any kind in conjunction with its use.



**PLANNING &
DEVELOPMENT
DEPARTMENT**



Astrodome Area: Public Facilities

- Super Neighborhood Boundary
- Community Centers
- Fire Station
- Police Station
- School

- Airports
- Harris County Hospitals
- Private Hospitals
- Other Health Facilities
- Library

- Rail Road
- Metro Rail Stations
- Metro Rail Line
- Parks
- TIRZ

Source: City of Houston GIS Database

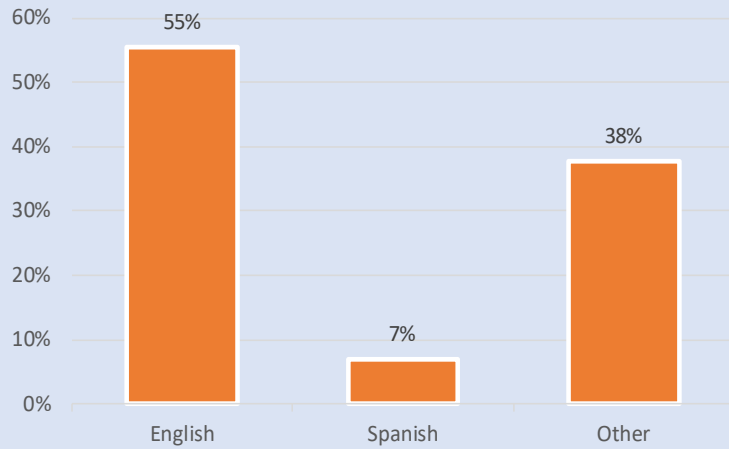
Date: May 2019

This map is made available for reference purposes only and should not be substituted for a survey product. The City of Houston will not accept liability of any kind in conjunction with its use.

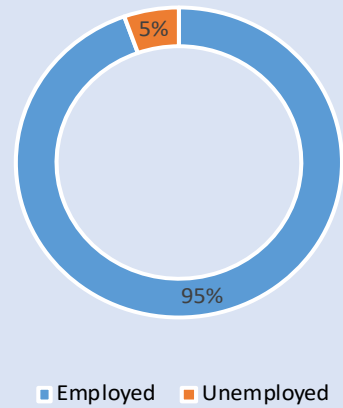


**PLANNING &
DEVELOPMENT
DEPARTMENT**

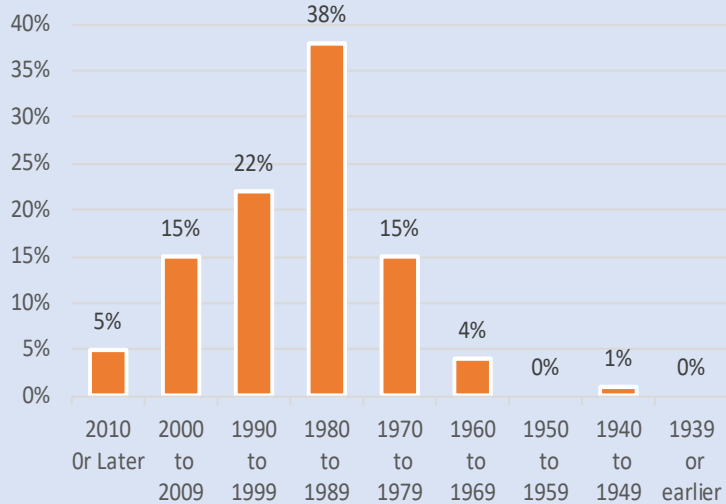
Language Spoken at Home



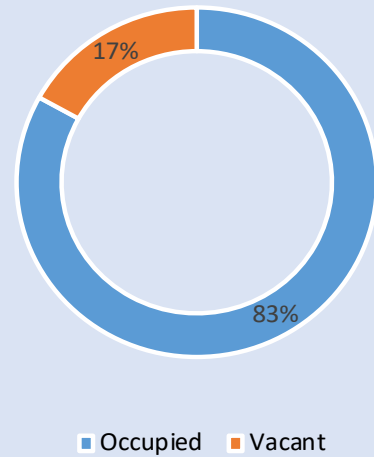
Employment Status



Housing Units by Year Built



Housing Occupancy



Source: U.S. Census Bureau, 2000
American Community Survey, 2013-2017 Estimates



**PLANNING &
DEVELOPMENT
DEPARTMENT**