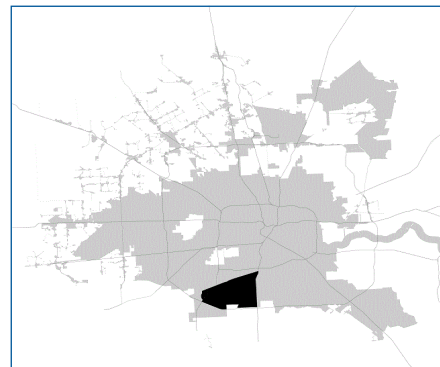


# SUPER

## Neighborhood

### RESOURCE ASSESSMENT



	Super Neighborhood		Houston	
Pop. characteristics	2000	2017	2000	2017
Total population	41,820	73,991	1,953,631	2,267,336
Persons per sq. mile	1,761	3,115	3,166	3,394
<b>Age of Population</b>				
Under 5 years	8%	7%	8%	8%
5- 17 years	25%	20%	19%	17%
18- 64 years	61%	63%	64%	65%
65 and over	6%	10%	9%	10%
<b>Ethnicity</b>				
Non Hispanic Whites	6%	5%	31%	25%
Non Hispanic Blacks	56%	41%	25%	22%
Hispanics	36%	52%	37%	44%
Non Hispanic Asians	1%	2%	6%	7%
Non Hispanic Others	1%	1%	1%	2%
<b>Income</b>				
Under \$25,000	29%	20%	33%	26%
\$25,000 to \$49,999	35%	27%	31%	25%
\$50,000 to \$99,999	29%	37%	24%	26%
Over \$100,000	6%	16%	12%	23%
<b>Median Household Income</b>	\$39,720	\$53,159	\$36,616	\$49,399
<b>Educational Status</b>				
No Diploma	34%	28%	30%	22%
High School Diploma	27%	28%	20%	23%
Some College	26%	25%	23%	23%
Bachelor's or Higher	13%	19%	27%	32%
<b>Housing and Households</b>				
Total housing units	12,753	23,355	782,378	943,183
Occupied	96%	94%	92%	89%
Vacant	4%	6%	8%	11%
Total households	12,231	22,040	717,945	838,950
Family households	10,149	16,360	457,549	491,778
Median Housing Value	\$55,312	\$97,141	\$79,300	\$149,000

### Description

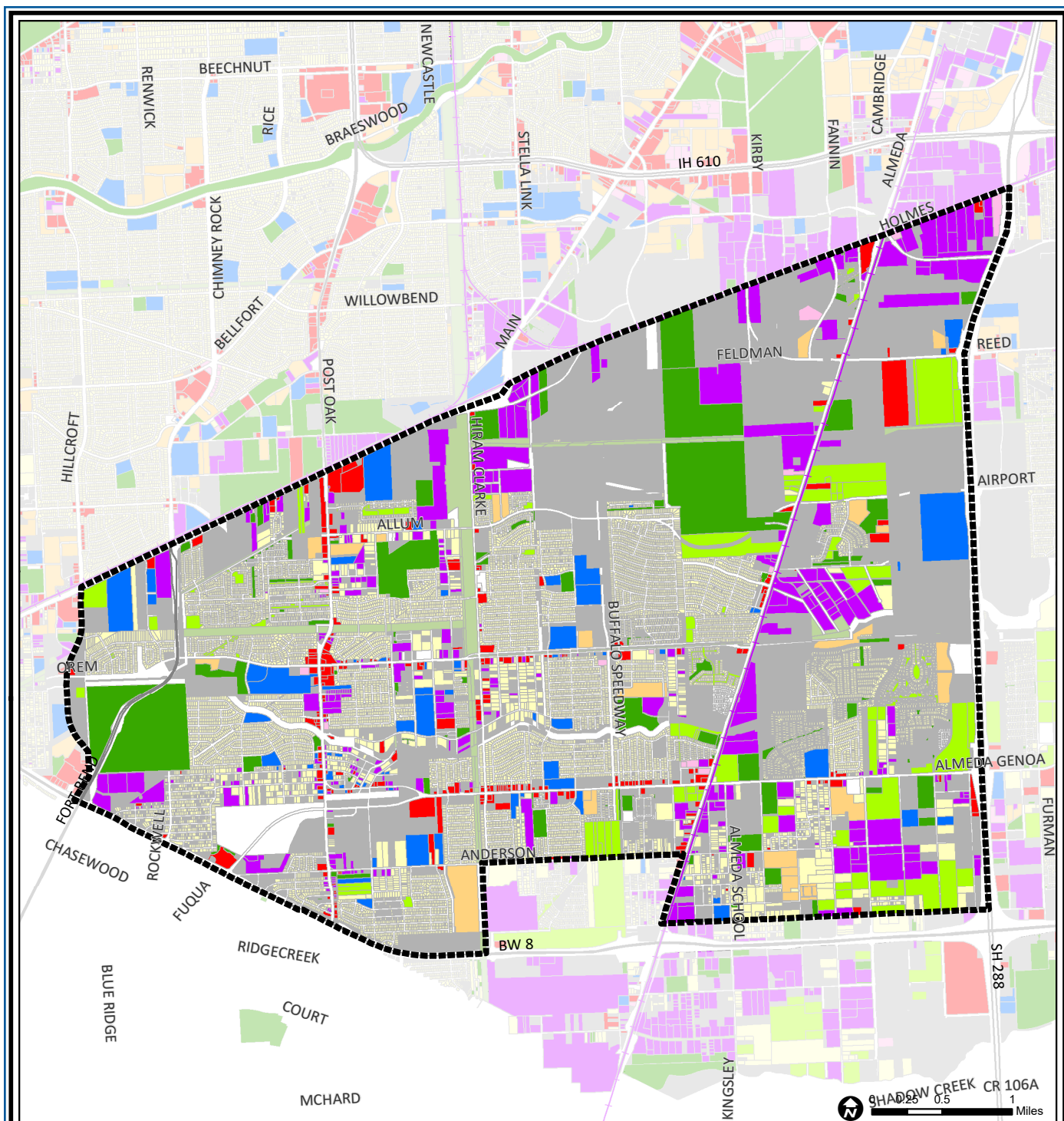
Central Southwest, located south of South Main and west of the South Freeway, contains a collection of subdivisions separated by undeveloped land. The northern part of the area includes an oilfield, old landfills, and many heavy industries located close to Holmes Road. To the south, pleasant 1950s neighborhoods such as Cambridge Village, Brentwood, Windsor Village, Almeda Plaza and Pamela Heights are found.

### Highlights

- ✓ Houston City Council Districts K & D
- ✓ Houston Independent School District
- ✓ 8 Police beats (includes bordering beats)
- ✓ 15,203 acres (23.75 sq. miles)



**PLANNING &  
DEVELOPMENT  
DEPARTMENT**



## Central Southwest: Land Use

	Freeway		Commercial		Parks and Open Space
	Rail Road		Office		Undeveloped
	Super Neighborhood Boundary		Industrial		Agricultural Production
	Single-family Residential		Public and Institutional		Open Water
	Multi-family Residential		Transportation and Utilities		Unknown

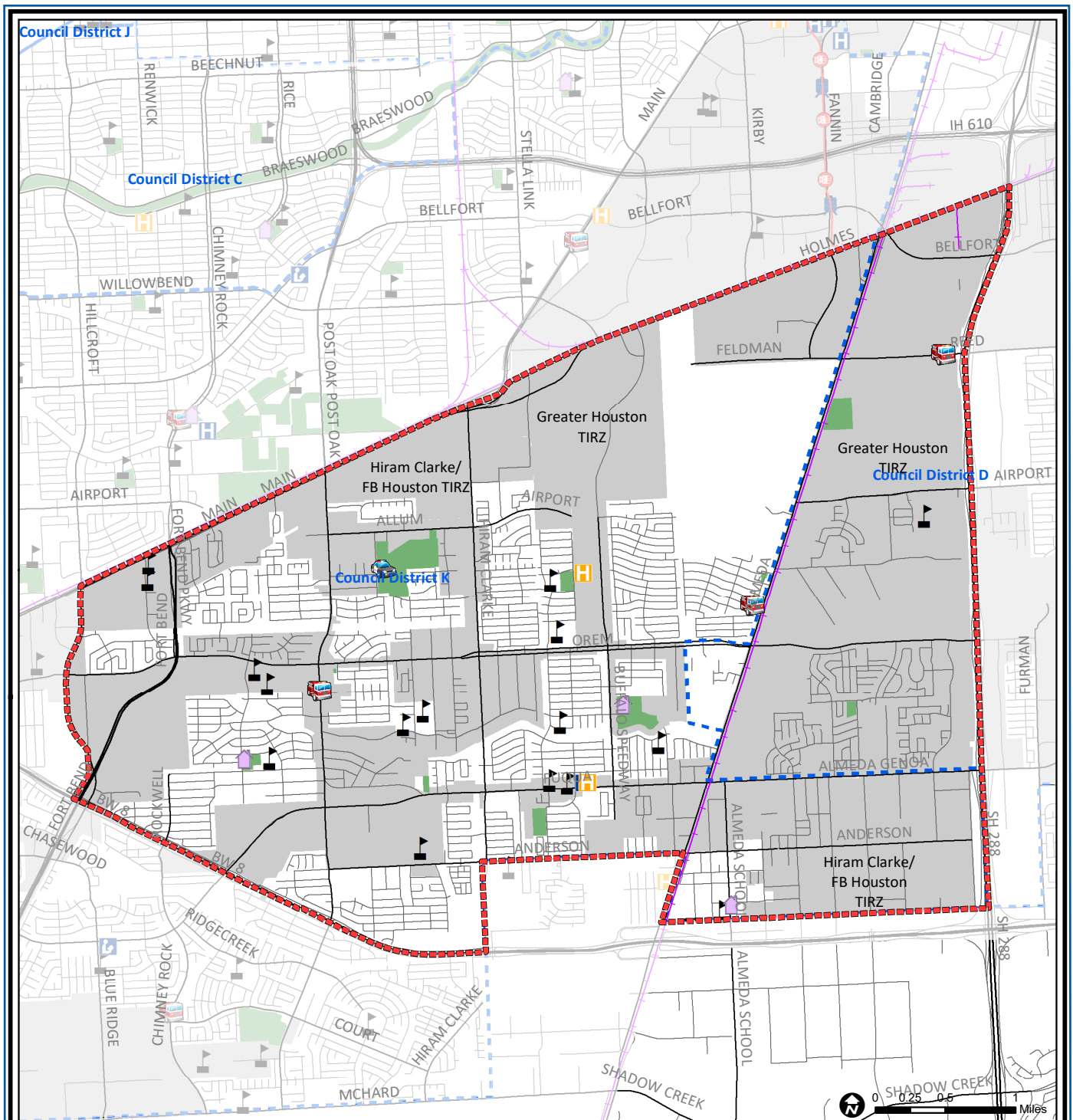
Source: City of Houston GIS Database,  
Harris County Appraisal District

Date: May 20, 2019

This map is made available for reference purposes  
only and should not be substituted for a survey  
product. The City of Houston will not accept  
liability of any kind in conjunction with its use.



**PLANNING &  
DEVELOPMENT  
DEPARTMENT**



## Central Southwest: Public Facilities

Super Neighborhood Boundary

Community Centers

Fire Station

Police Station

School

Airports

Harris County Hospitals

Private Hospitals

Other Health Facilities

Library

Rail Road

Metro Rail Stations

Metro Rail Line

Parks

TIRZ

Source: City of Houston GIS Database

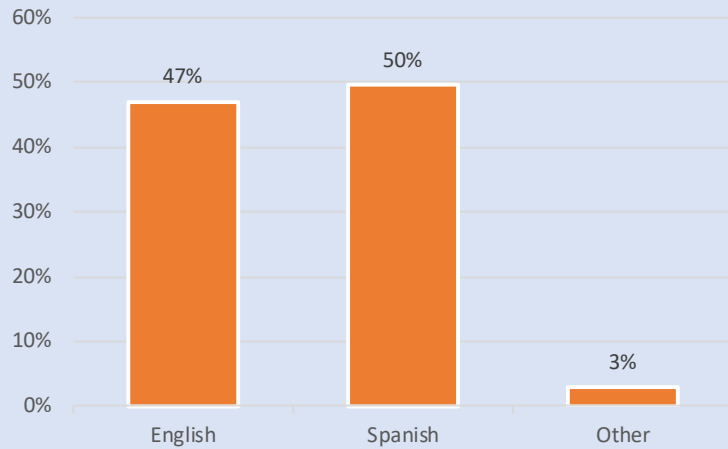
Date: May 2019

This map is made available for reference purposes only and should not be substituted for a survey product. The City of Houston will not accept liability of any kind in conjunction with its use.

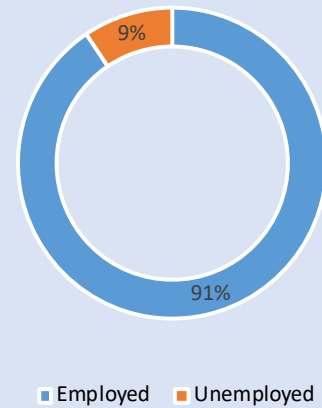


**PLANNING &  
DEVELOPMENT  
DEPARTMENT**

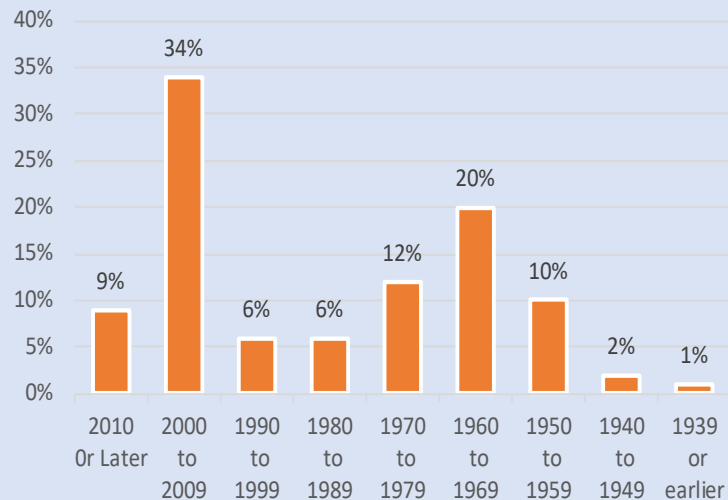
### Language Spoken at Home



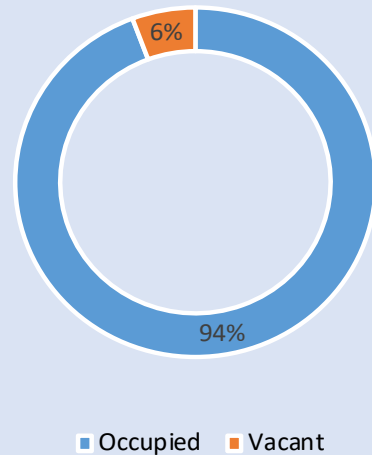
### Employment Status



### Housing Units by Year Built



### Housing Occupancy



Source: U.S. Census Bureau, 2000  
American Community Survey, 2013-2017 Estimates



**PLANNING &  
DEVELOPMENT  
DEPARTMENT**