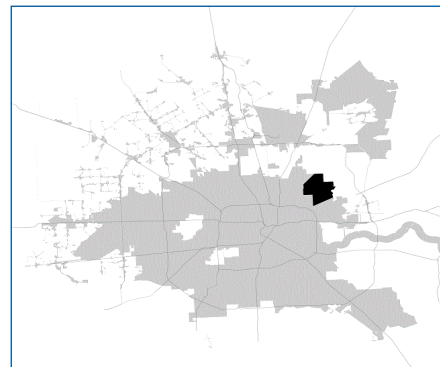


# SUPER

## Neighborhood

### RESOURCE ASSESSMENT



	Super Neighborhood		Houston	
Pop. characteristics	2000	2017	2000	2017
Total population	19,744	19,089	1,953,631	2,267,336
Persons per sq. mile	1,849	1,788	3,166	3,394
<b>Age of Population</b>				
Under 5 years	9%	8%	8%	8%
5- 17 years	27%	22%	19%	17%
18- 64 years	59%	58%	64%	65%
65 and over	6%	12%	9%	10%
<b>Ethnicity</b>				
Non Hispanic Whites	6%	3%	31%	25%
Non Hispanic Blacks	70%	60%	25%	22%
Hispanics	23%	36%	37%	44%
Non Hispanic Asians	0%	0%	6%	7%
Non Hispanic Others	1%	1%	1%	2%
<b>Income</b>				
Under \$25,000	48%	35%	33%	26%
\$25,000 to \$49,999	31%	30%	31%	25%
\$50,000 to \$99,999	18%	29%	24%	26%
Over \$100,000	2%	6%	12%	23%
<b>Median Household Income</b>	\$25,924	\$30,680	\$36,616	\$49,399
<b>Educational Status</b>				
No Diploma	44%	28%	30%	22%
High School Diploma	32%	39%	20%	23%
Some College	20%	24%	23%	23%
Bachelor's or Higher	5%	9%	27%	32%
<b>Housing and Households</b>				
Total housing units	6,122	6,633	782,378	943,183
Occupied	94%	90%	92%	89%
Vacant	6%	10%	8%	11%
Total households	5,744	5,944	717,945	838,950
Family households	4,681	4,424	457,549	491,778
Median Housing Value	\$43,863	\$69,538	\$79,300	\$149,000

### Description

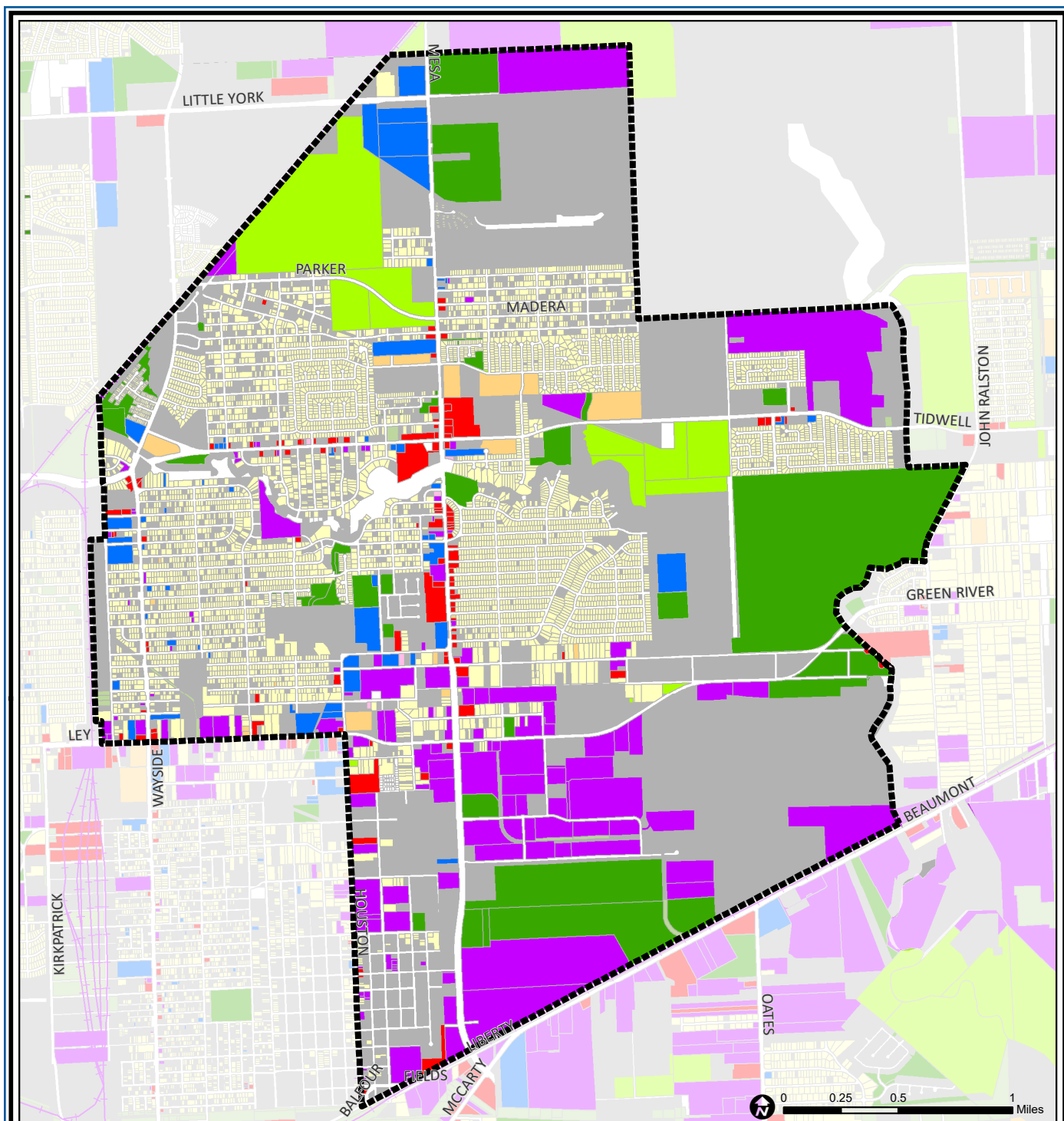
East Houston is a collection of neighborhoods in the northeastern part of the city. The name is taken from an old subdivision located just off what was then the highway to Beaumont; most of that old town site remains undeveloped. The community is made up largely of single family homes in standard suburban tract subdivisions. The area remains generally wooded, especially close to Halls Bayou, where a City of Houston golf course, Brock Park, is found. A major industrial park, Railwood, is located in the southeast corner of the community adjacent to a major land fill.

### Highlights

- ✓ Houston City Council District B
- ✓ North Forest Independent School District
- ✓ Sheldon Independent School District
- ✓ 4 Police beats (includes bordering beats)
- ✓ 6,833 acres (10.68 sq. miles)



**PLANNING &  
DEVELOPMENT  
DEPARTMENT**



## East Houston: Land Use

Freeway	Commercial	Parks and Open Space
Rail Road	Office	Undeveloped
Super Neighborhood Boundary	Industrial	Agricultural Production
Single-family Residential	Public and Institutional	Open Water
Multi-family Residential	Transportation and Utilities	Unknown

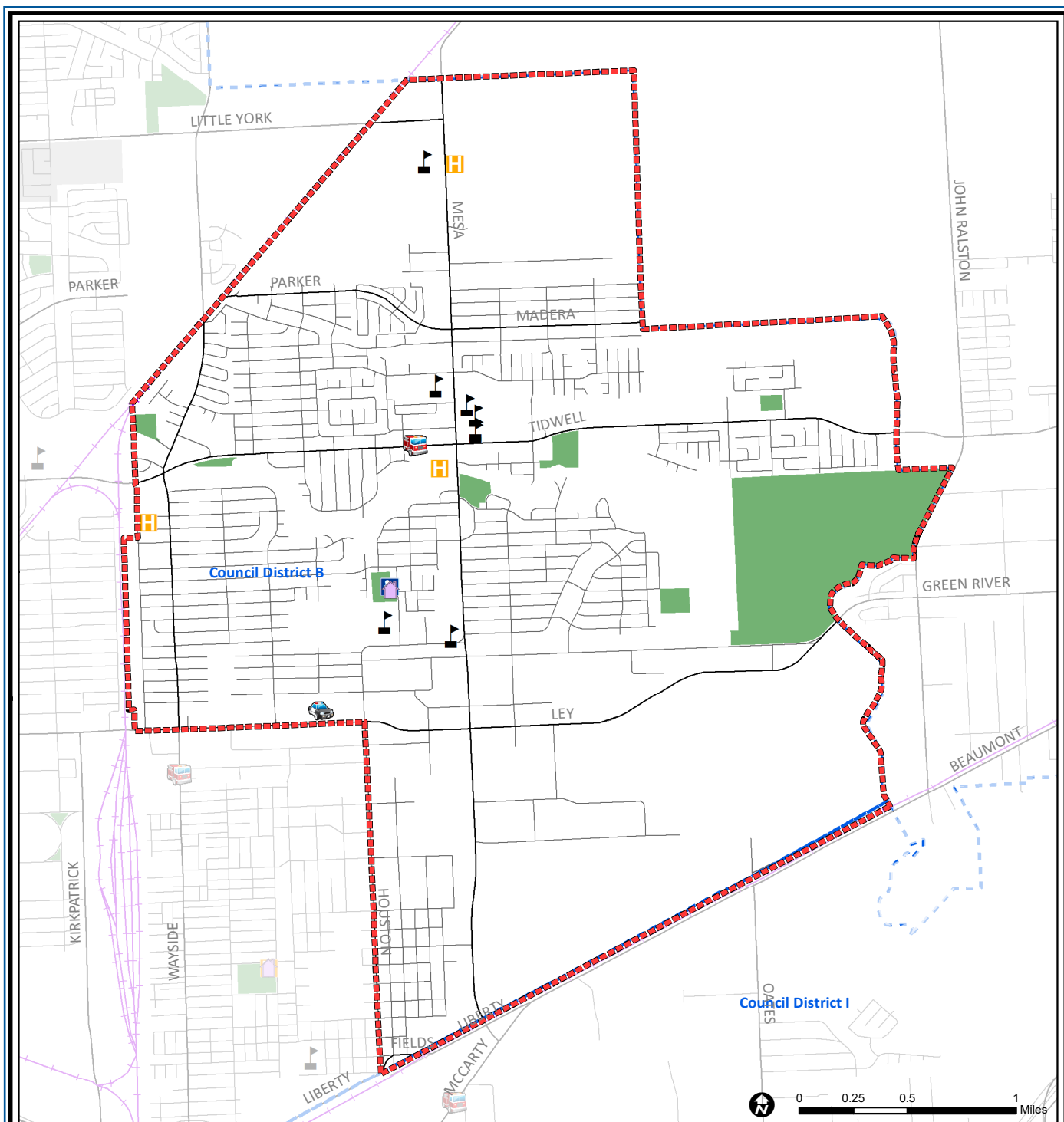
Source: City of Houston GIS Database,  
Harris County Appraisal District

Date: May 20, 2019

This map is made available for reference purposes only and should not be substituted for a survey product. The City of Houston will not accept liability of any kind in conjunction with its use.



**PLANNING &  
DEVELOPMENT  
DEPARTMENT**



## East Houston: Public Facilities

Super Neighborhood Boundary

Community Centers

Fire Station

Police Station

School

Airports

Harris County Hospitals

Private Hospitals

Other Health Facilities

Library

Rail Road

Metro Rail Stations

Metro Rail Line

Parks

TIRZ

Source: City of Houston GIS Database

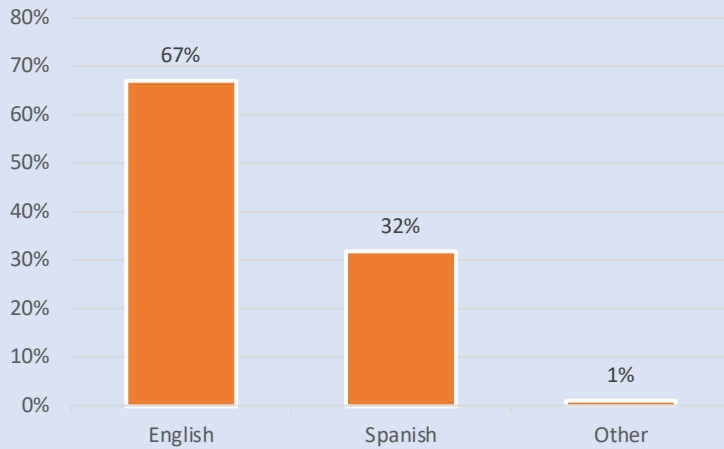
Date: May 2019

This map is made available for reference purposes only and should not be substituted for a survey product. The City of Houston will not accept liability of any kind in conjunction with its use.

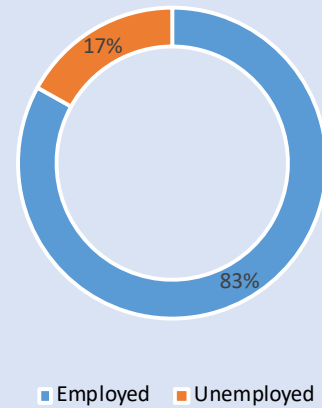


**PLANNING &  
DEVELOPMENT  
DEPARTMENT**

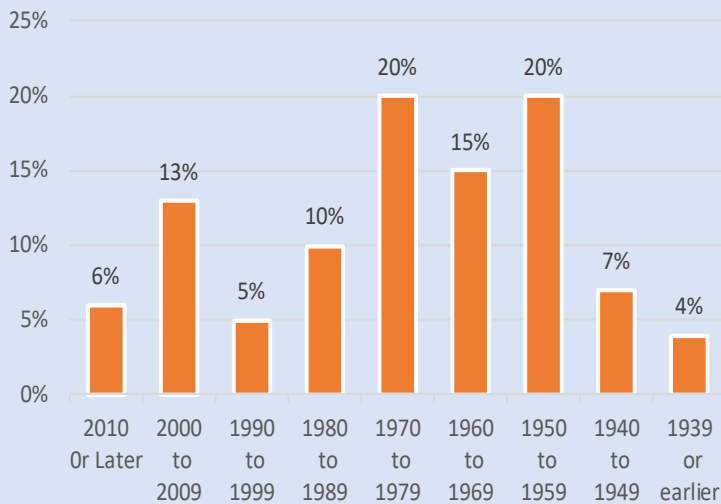
### Language Spoken at Home



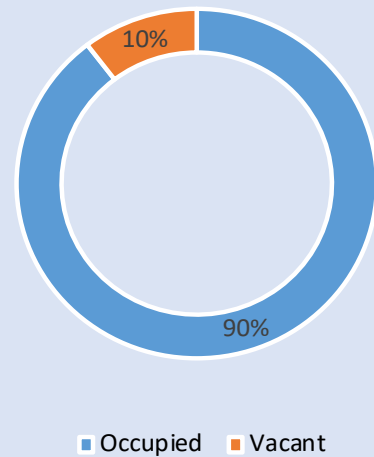
### Employment Status



### Housing Units by Year Built



### Housing Occupancy



Source: U.S. Census Bureau, 2000  
American Community Survey, 2013-2017 Estimates



**PLANNING &  
DEVELOPMENT  
DEPARTMENT**