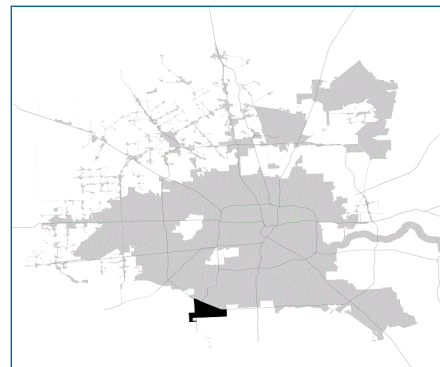


# SUPER

## Neighborhood

### RESOURCE ASSESSMENT



	Super Neighborhood		Houston	
Pop. characteristics	2000	2017	2000	2017
Total population	32,867	33,435	1,953,631	2,267,336
Persons per sq. mile	4,359	4,437	3,166	3,394
<b>Age of Population</b>				
Under 5 years	8%	8%	8%	8%
5- 17 years	27%	21%	19%	17%
18- 64 years	62%	62%	64%	65%
65 and over	3%	9%	9%	10%
<b>Ethnicity</b>				
Non Hispanic Whites	3%	2%	31%	25%
Non Hispanic Blacks	72%	59%	25%	22%
Hispanics	23%	37%	37%	44%
Non Hispanic Asians	1%	1%	6%	7%
Non Hispanic Others	1%	1%	1%	2%
<b>Income</b>				
Under \$25,000	21%	17%	33%	26%
\$25,000 to \$49,999	36%	27%	31%	25%
\$50,000 to \$99,999	36%	38%	24%	26%
Over \$100,000	6%	18%	12%	23%
<b>Median Household Income</b>	\$43,525	\$58,465	\$36,616	\$49,399
<b>Educational Status</b>				
No Diploma	24%	22%	30%	22%
High School Diploma	25%	28%	20%	23%
Some College	33%	31%	23%	23%
Bachelor's or Higher	19%	19%	27%	32%
<b>Housing and Households</b>				
Total housing units	9,921	10,476	782,378	943,183
Occupied	97%	96%	92%	89%
Vacant	3%	4%	8%	11%
Total households	9,595	10,032	717,945	838,950
Family households	8,179	7,784	457,549	491,778
Median Housing Value	\$64,656	\$103,402	\$79,300	\$149,000

### Description

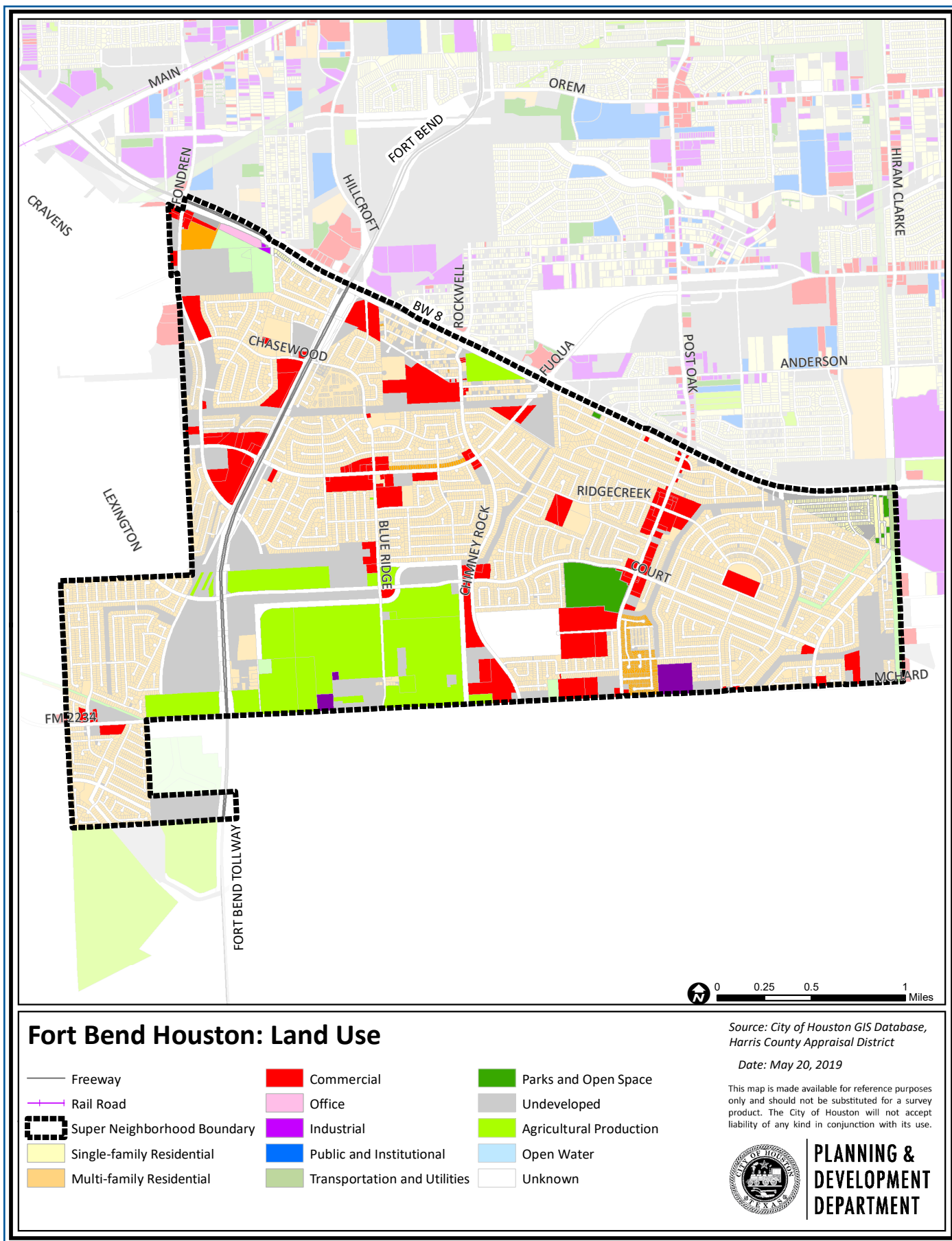
Fort Bend/Houston is a collection of middle class subdivisions developed in the 1960s and 1970s in northeastern Fort Bend County. Beginning in the 1970s, the area has attracted middle class African-American families. Most of the housing in the area is single-family. New home construction has recently resumed in the southeastern part of this Fort Bend ISD community.

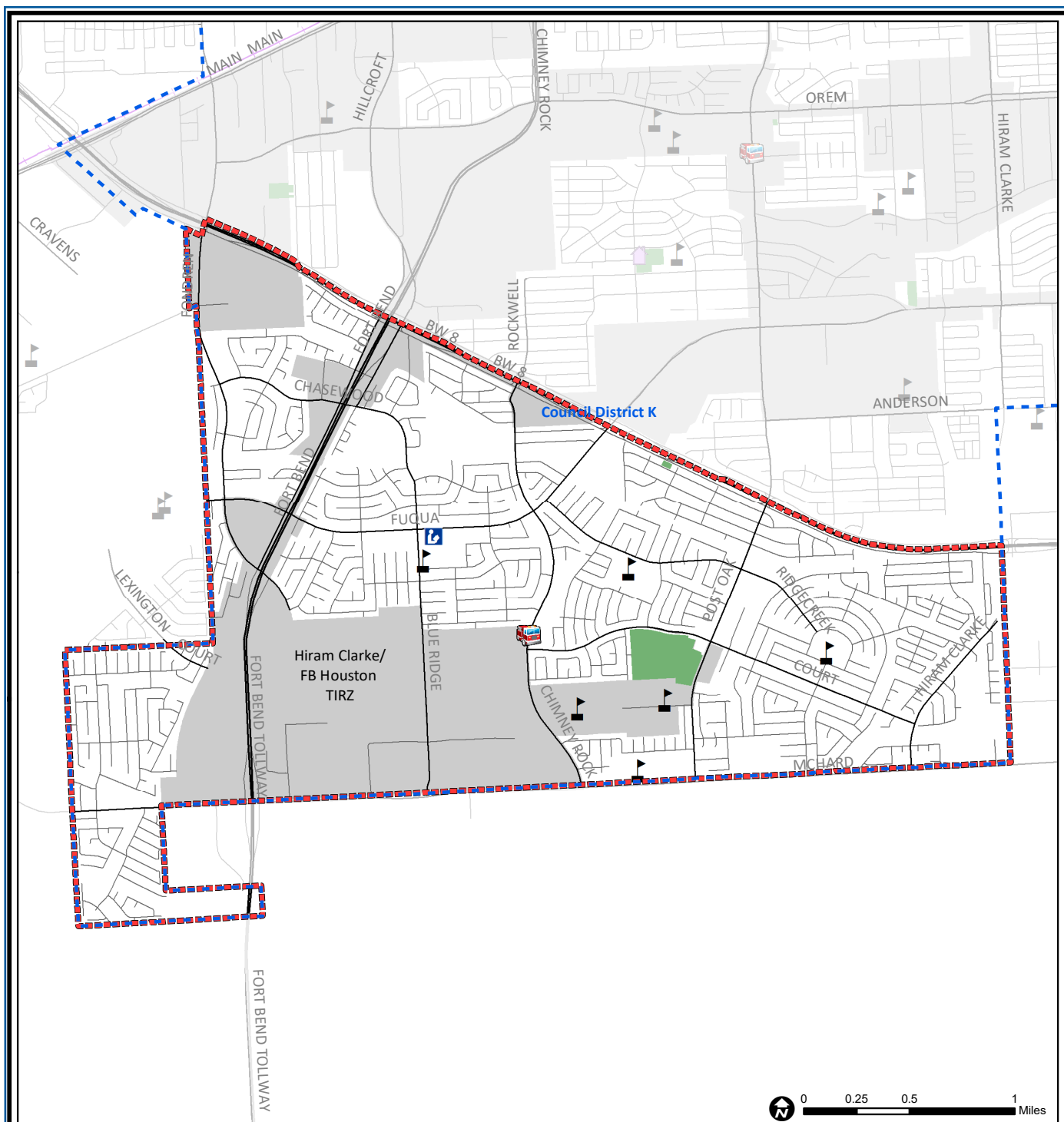
### Highlights

- ✓ Houston City Council District K
- ✓ Houston Independent School District
- ✓ Fort Bend Independent School District
- ✓ 3 Police beats (includes bordering beats)
- ✓ 4,826 acres (7.54 sq. miles)



**PLANNING &  
DEVELOPMENT  
DEPARTMENT**





## Fort Bend Houston: Public Facilities

Super Neighborhood Boundary

Community Centers

Fire Station

Police Station

School

Airports

Harris County Hospitals

Private Hospitals

Other Health Facilities

Library

Rail Road

Metro Rail Stations

Metro Rail Line

Parks

TIRZ

Source: City of Houston GIS Database

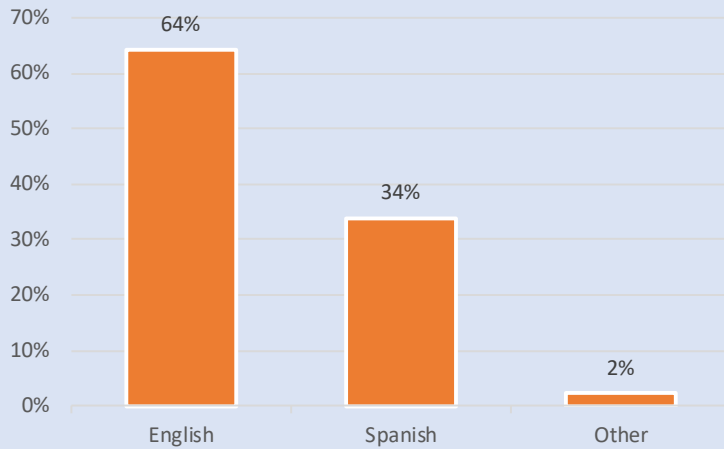
Date: May 2019

This map is made available for reference purposes only and should not be substituted for a survey product. The City of Houston will not accept liability of any kind in conjunction with its use.

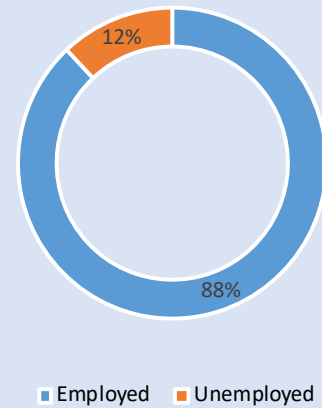


**PLANNING &  
DEVELOPMENT  
DEPARTMENT**

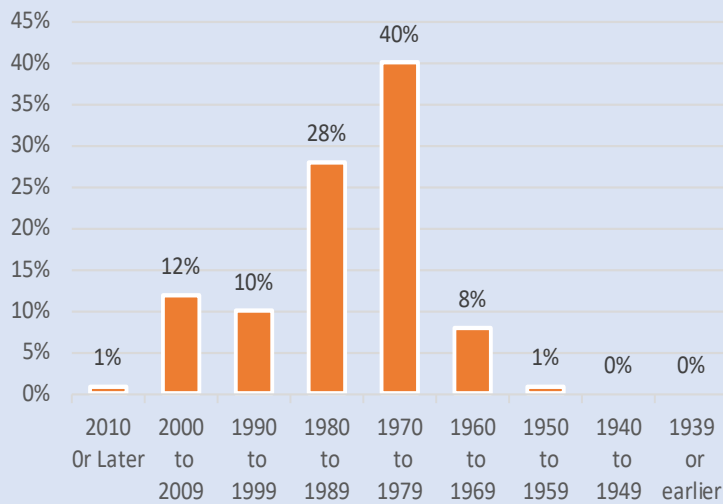
### Language Spoken at Home



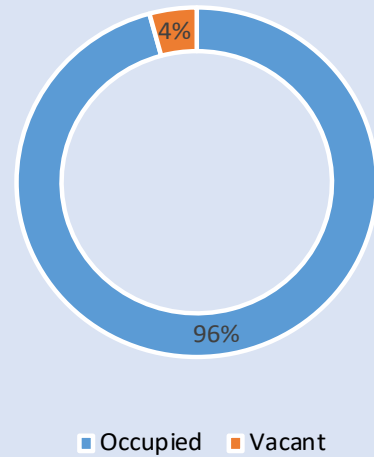
### Employment Status



### Housing Units by Year Built



### Housing Occupancy



Source: U.S. Census Bureau, 2000  
American Community Survey, 2013-2017 Estimates



**PLANNING &  
DEVELOPMENT  
DEPARTMENT**