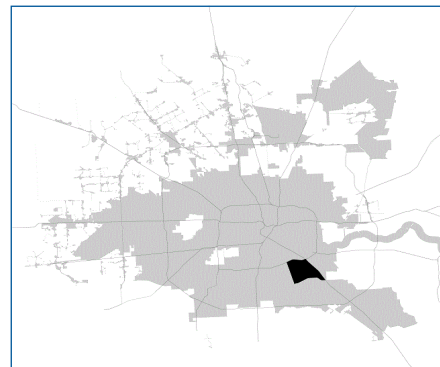


SUPER

Neighborhood

RESOURCE ASSESSMENT



	Super Neighborhood		Houston	
Pop. characteristics	2000	2017	2000	2017
Total population	26,054	52,460	1,953,631	2,267,336
Persons per sq. mile	5,079	5,701	3,166	3,394
Age of Population				
Under 5 years	9%	8%	8%	8%
5- 17 years	24%	21%	19%	17%
18- 64 years	59%	61%	64%	65%
65 and over	9%	10%	9%	10%
Ethnicity				
Non Hispanic Whites	11%	6%	31%	25%
Non Hispanic Blacks	21%	19%	25%	22%
Hispanics	67%	71%	37%	44%
Non Hispanic Asians	1%	3%	6%	7%
Non Hispanic Others	1%	1%	1%	2%
Income				
Under \$25,000	41%	32%	33%	26%
\$25,000 to \$49,999	33%	31%	31%	25%
\$50,000 to \$99,999	21%	25%	24%	26%
Over \$100,000	4%	12%	12%	23%
Median Household Income	\$30,893	\$38,883	\$36,616	\$49,399
Educational Status				
No Diploma	50%	37%	30%	22%
High School Diploma	25%	32%	20%	23%
Some College	18%	20%	23%	23%
Bachelor's or Higher	8%	11%	27%	32%
Housing and Households				
Total housing units	8,011	18,795	782,378	943,183
Occupied	95%	89%	92%	89%
Vacant	5%	11%	8%	11%
Total households	7,581	16,328	717,945	838,950
Family households	5,812	11,535	457,549	491,778
Median Housing Value	\$54,010	\$100,305	\$79,300	\$149,000

Description

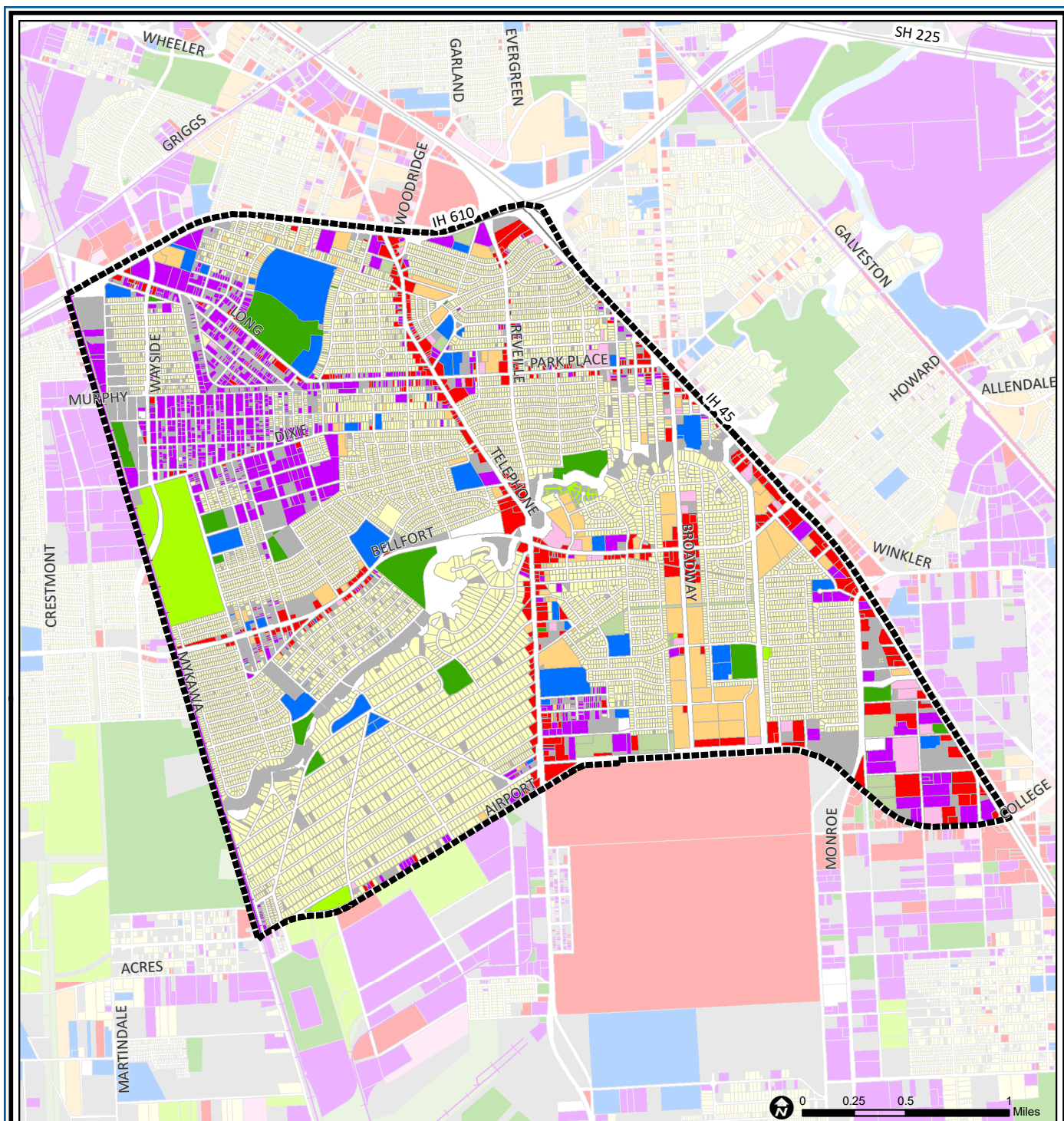
Golfcrest/Reveille is a section of southeast Houston located outside Loop 610 between Mykawa and the Gulf Freeway. Subdivisions within this community include Overbrook, Bayou Oaks, Santa Rosa, Greenway, Lum Terrace, Golfcrest, Kings Court, Tropicana Village and Oakland Plaza. Many small industrial facilities are located near Long Drive in the western part of the community. The original Golfcrest Country Club site was redeveloped with a stadium for Houston ISD, public housing and a City park. Most of the homes in the area date from the suburban development after World War II. Many of the more expensive homes were built on heavily wooded sites adjacent to Sims Bayou.

Highlights

- ✓ Houston City Council District I
- ✓ Houston Independent School District
- ✓ Pasadena Independent School District
- ✓ 9 Police beats (includes bordering beats)
- ✓ 5,888 acres (9.20 sq. miles)



**PLANNING &
DEVELOPMENT
DEPARTMENT**



Golfcrest / Bellfort / Reveille: Land Use

Freeway	Commercial	Parks and Open Space
Rail Road	Office	Undeveloped
Super Neighborhood Boundary	Industrial	Agricultural Production
Single-family Residential	Public and Institutional	Open Water
Multi-family Residential	Transportation and Utilities	Unknown

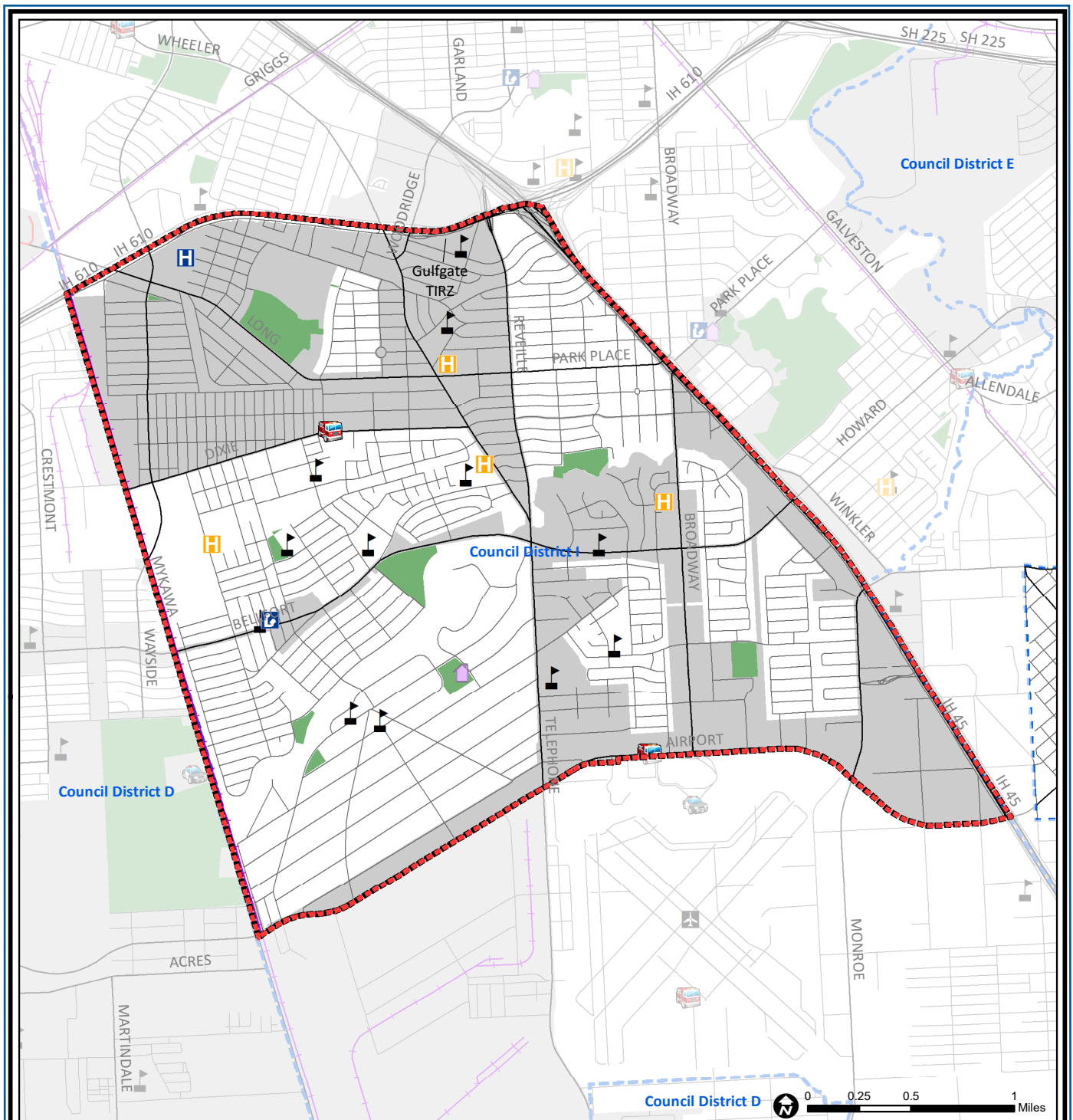
Source: City of Houston GIS Database,
Harris County Appraisal District

Date: May 20, 2019

This map is made available for reference purposes only and should not be substituted for a survey product. The City of Houston will not accept liability of any kind in conjunction with its use.



**PLANNING &
DEVELOPMENT
DEPARTMENT**



Golfcrest / Bellfort / Reveille: Public Facilities

Source: City of Houston GIS Database

Date: May 2019

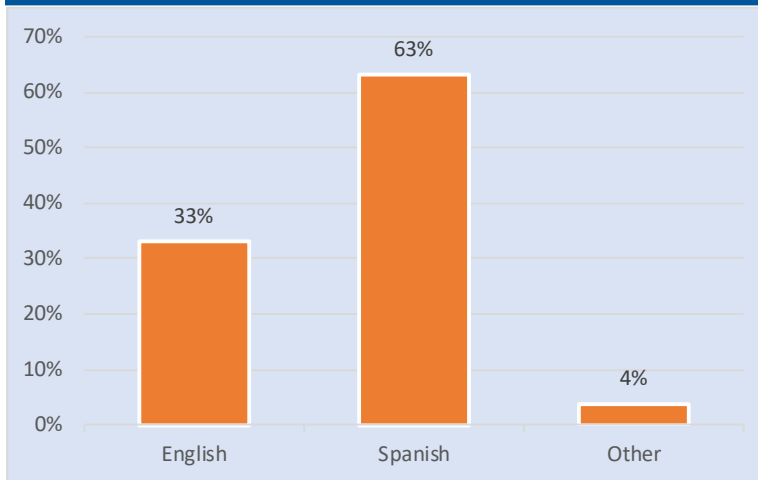
This map is made available for reference purposes only and should not be substituted for a survey product. The City of Houston will not accept liability of any kind in conjunction with its use.

- | | | |
|-----------------------------|-------------------------|---------------------|
| Super Neighborhood Boundary | Airports | Rail Road |
| Community Centers | Harris County Hospitals | Metro Rail Stations |
| Fire Station | Private Hospitals | Metro Rail Line |
| Police Station | Other Health Facilities | Parks |
| School | Library | TIRZ |

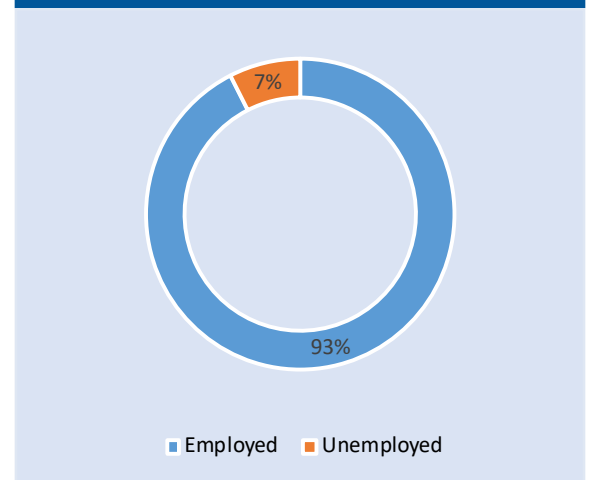


**PLANNING &
DEVELOPMENT
DEPARTMENT**

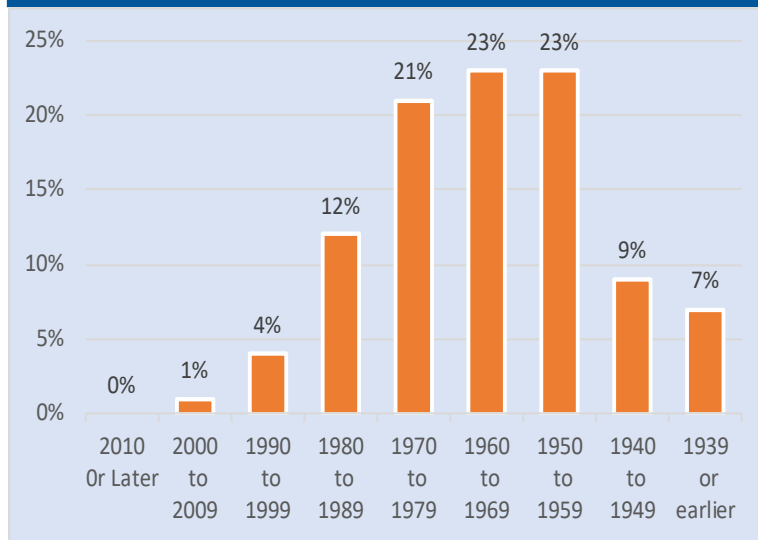
Language Spoken at Home



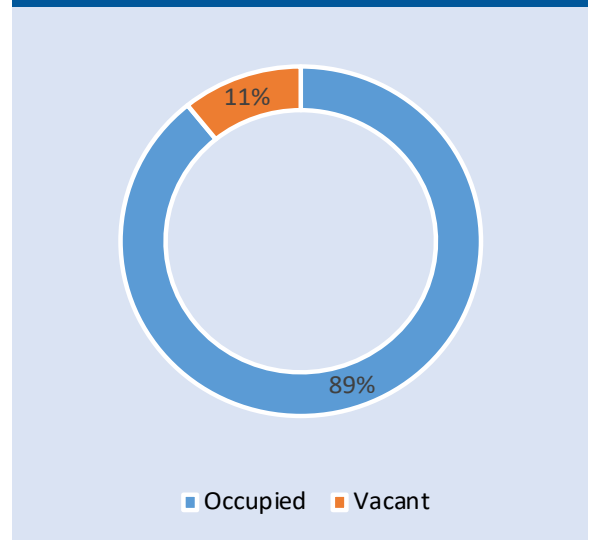
Employment Status



Housing Units by Year Built



Housing Occupancy



Source: U.S. Census Bureau, 2000
American Community Survey, 2013-2017 Estimates



**PLANNING &
DEVELOPMENT
DEPARTMENT**