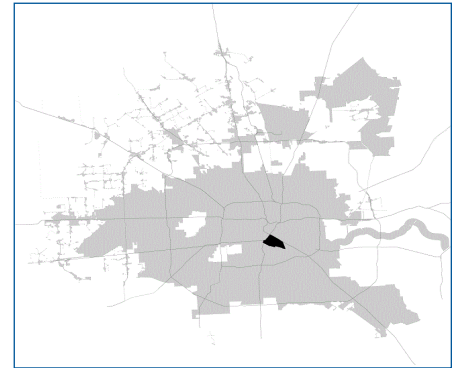


# SUPER

## Neighborhood

### RESOURCE ASSESSMENT



	Super Neighborhood		Houston	
Pop. characteristics	2000	2017	2000	2017
Total population	15,463	15,372	1,953,631	2,267,336
Persons per sq. mile	5,351	5,313	3,166	3,394
<b>Age of Population</b>				
Under 5 years	7%	4%	8%	8%
5- 17 years	18%	11%	19%	17%
18- 64 years	64%	77%	64%	65%
65 and over	11%	8%	9%	10%
<b>Ethnicity</b>				
Non Hispanic Whites	7%	17%	31%	25%
Non Hispanic Blacks	79%	63%	25%	22%
Hispanics	10%	13%	37%	44%
Non Hispanic Asians	2%	6%	6%	7%
Non Hispanic Others	2%	1%	1%	2%
<b>Income</b>				
Under \$25,000	69%	46%	33%	26%
\$25,000 to \$49,999	20%	24%	31%	25%
\$50,000 to \$99,999	9%	18%	24%	26%
Over \$100,000	2%	12%	12%	23%
<b>Median Household Income</b>	\$14,493	\$34,058	\$36,616	\$49,399
<b>Educational Status</b>				
No Diploma	44%	21%	30%	22%
High School Diploma	27%	26%	20%	23%
Some College	17%	27%	23%	23%
Bachelor's or Higher	12%	26%	27%	32%
<b>Housing and Households</b>				
Total housing units	6,350	6,032	782,378	943,183
Occupied	82%	78%	92%	89%
Vacant	18%	22%	8%	11%
Total households	5,231	4,714	717,945	838,950
Family households	2,782	2,209	457,549	491,778
Median Housing Value	\$49,037	\$166,671	\$79,300	\$149,000

### Description

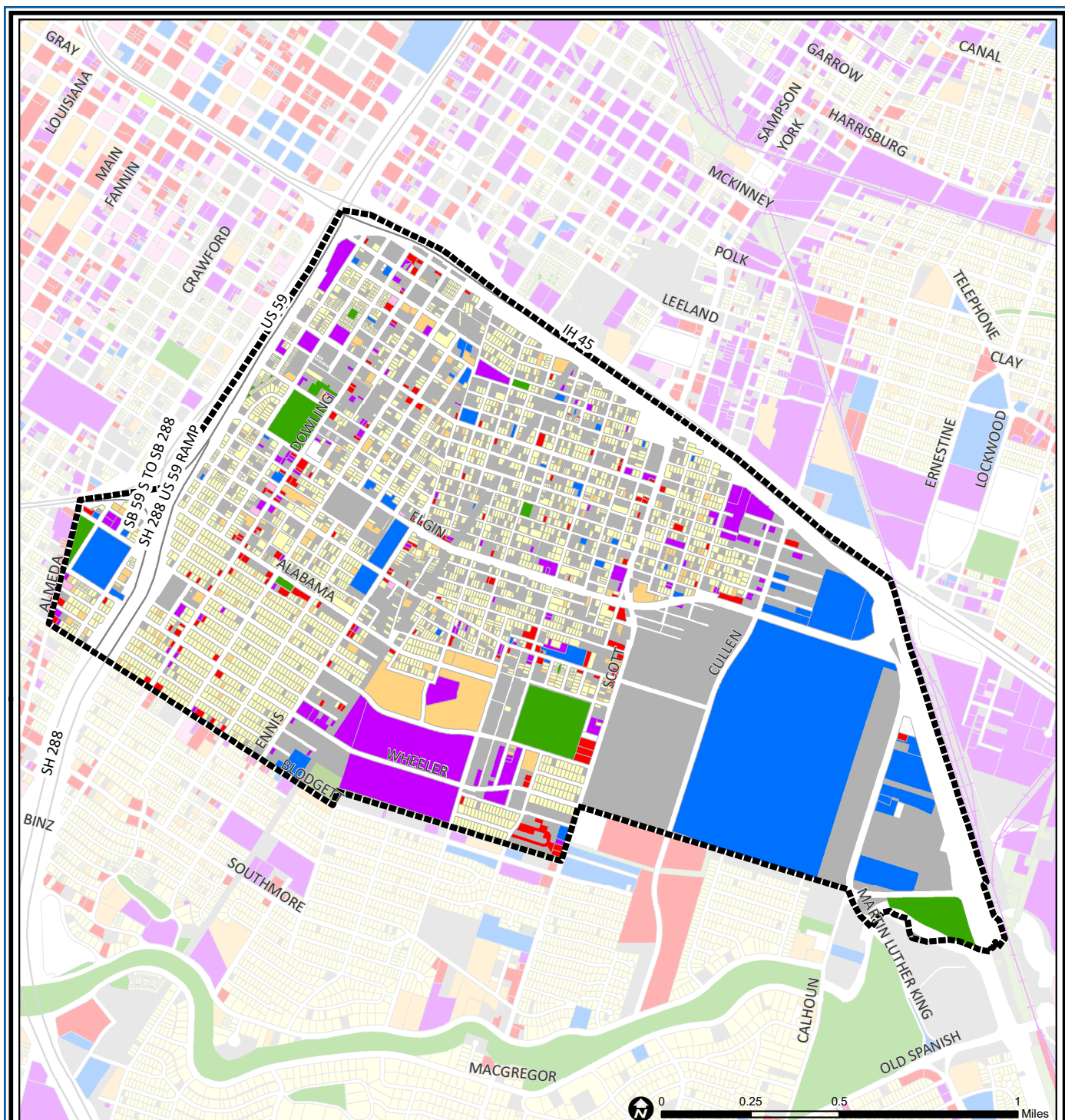
Greater Third Ward is the home of some of the most important institutions in Houston's African-American community, including Texas Southern University, Riverside Hospital, and dozens of prominent churches. Originally a small community of shotgun style houses and modest frame homes, over time the area called Third Ward expanded to the south into neighborhoods such as Washington Terrace. By the mid 1950s, the growing African-American middle class found more substantial brick homes and duplexes in areas formerly reserved for Whites. Neighborhood household income has not kept pace with the rest of the City; however, recently there has been some revival along Scott.

### Highlights

- ✓ Houston City Council District D
- ✓ Houston Independent School District
- ✓ 8 Police beats (includes bordering beats)
- ✓ 1,851 acres (2.89 sq. miles)



**PLANNING &  
DEVELOPMENT  
DEPARTMENT**



## Greater Third Ward: Land Use

Freeway	Commercial	Parks and Open Space
Rail Road	Office	Undeveloped
Super Neighborhood Boundary	Industrial	Agricultural Production
Single-family Residential	Public and Institutional	Open Water
Multi-family Residential	Transportation and Utilities	Unknown

Source: City of Houston GIS Database,  
Harris County Appraisal District

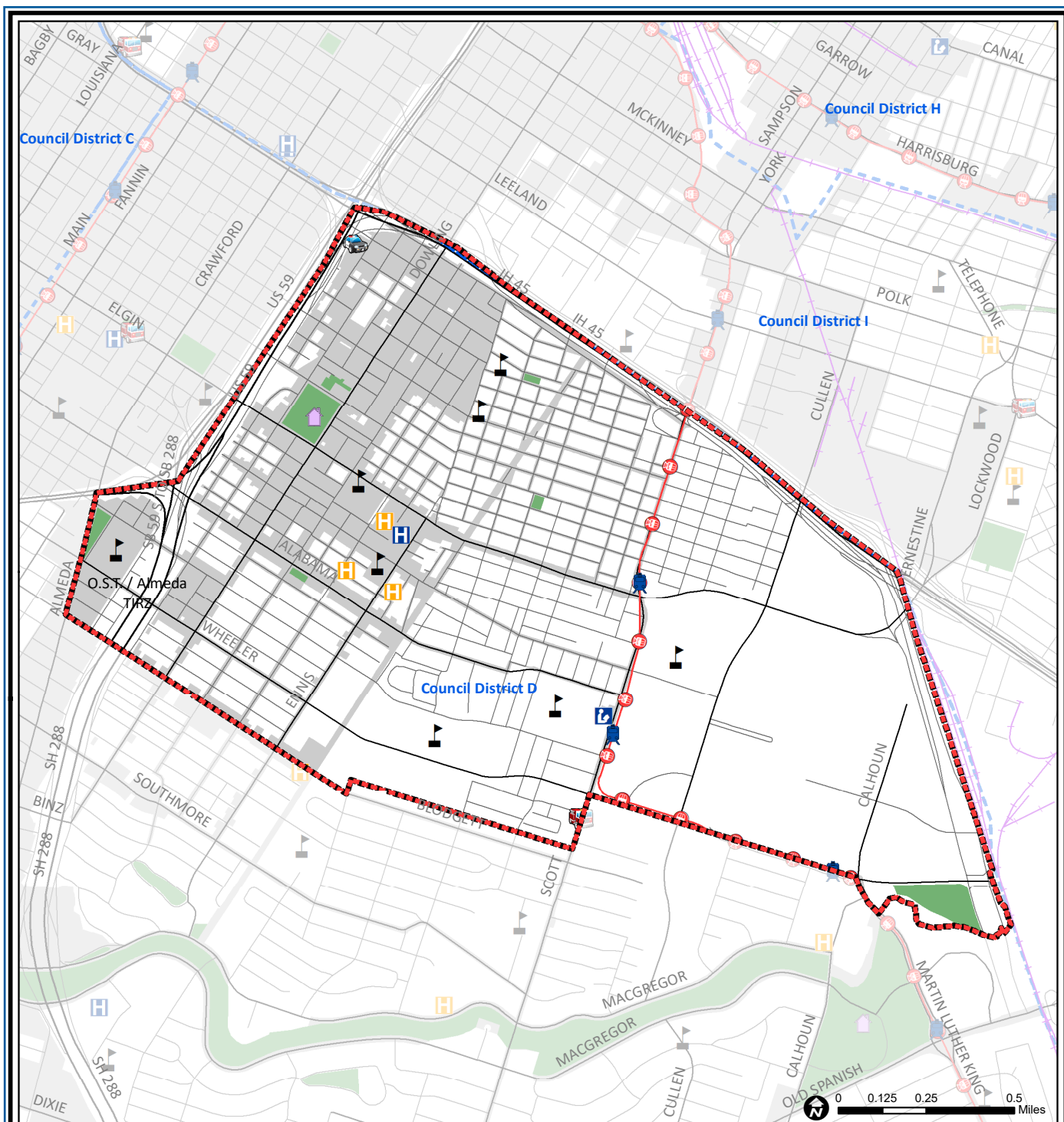
Date: May 20, 2019

This map is made available for reference purposes only and should not be substituted for a survey product. The City of Houston will not accept liability of any kind in conjunction with its use.



**PLANNING &  
DEVELOPMENT  
DEPARTMENT**





## Greater Third Ward: Public Facilities

	Super Neighborhood Boundary		Airports		Rail Road
	Community Centers		Harris County Hospitals		Metro Rail Stations
	Fire Station		Private Hospitals		Metro Rail Line
	Police Station		Other Health Facilities		Parks
	School		Library		TIRZ

Source: City of Houston GIS Database

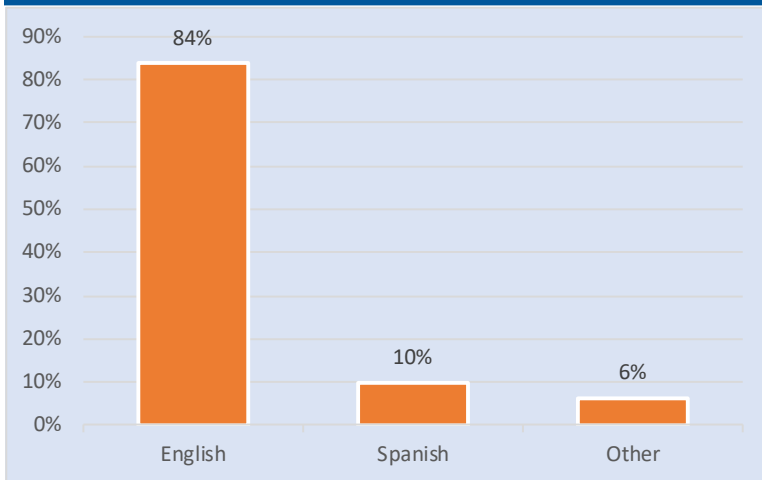
Date: May 2019

This map is made available for reference purposes only and should not be substituted for a survey product. The City of Houston will not accept liability of any kind in conjunction with its use.

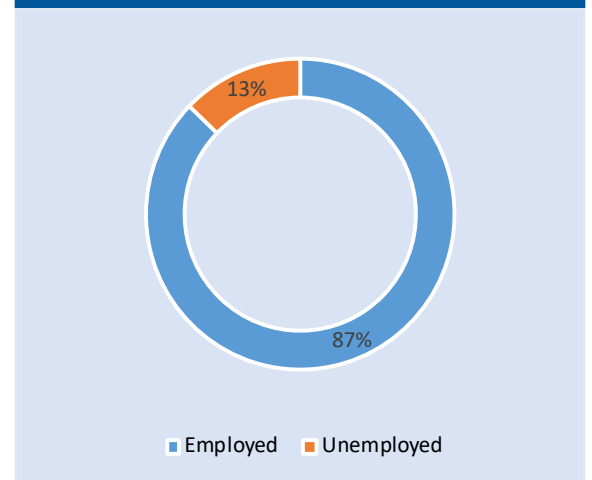


**PLANNING &  
DEVELOPMENT  
DEPARTMENT**

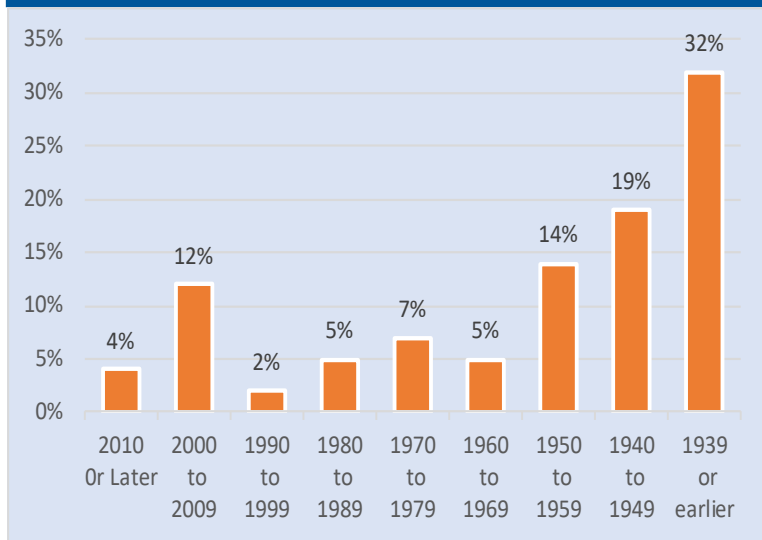
### Language Spoken at Home



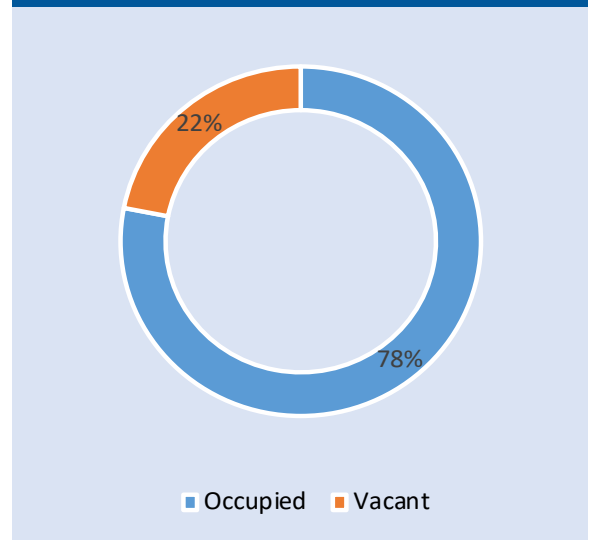
### Employment Status



### Housing Units by Year Built



### Housing Occupancy



Source: U.S. Census Bureau, 2000  
American Community Survey, 2013-2017 Estimates



**PLANNING &  
DEVELOPMENT  
DEPARTMENT**