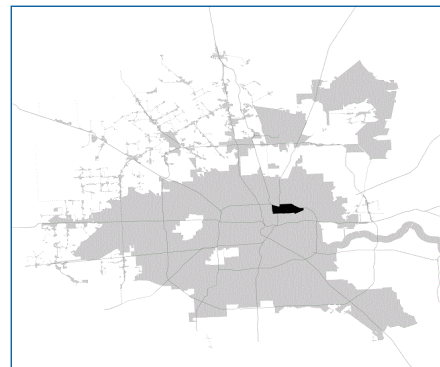


# SUPER

## Neighborhood

### RESOURCE ASSESSMENT



	Super Neighborhood		Houston	
Pop. characteristics	2000	2017	2000	2017
Total population	11,286	9,979	1,953,631	2,267,336
Persons per sq. mile	2,800	2,474	3,166	3,394
<b>Age of Population</b>				
Under 5 years	7%	7%	8%	8%
5- 17 years	21%	15%	19%	17%
18- 64 years	56%	62%	64%	65%
65 and over	16%	16%	9%	10%
<b>Ethnicity</b>				
Non Hispanic Whites	1%	2%	31%	25%
Non Hispanic Blacks	85%	64%	25%	22%
Hispanics	13%	33%	37%	44%
Non Hispanic Asians	0%	0%	6%	7%
Non Hispanic Others	1%	1%	1%	2%
<b>Income</b>				
Under \$25,000	64%	45%	33%	26%
\$25,000 to \$49,999	25%	32%	31%	25%
\$50,000 to \$99,999	9%	20%	24%	26%
Over \$100,000	2%	3%	12%	23%
<b>Median Household Income</b>	\$20,360	\$27,626	\$36,616	\$49,399
<b>Educational Status</b>				
No Diploma	48%	33%	30%	22%
High School Diploma	32%	36%	20%	23%
Some College	14%	25%	23%	23%
Bachelor's or Higher	6%	6%	27%	32%
<b>Housing and Households</b>				
Total housing units	4,784	4,634	782,378	943,183
Occupied	88%	82%	92%	89%
Vacant	12%	18%	8%	11%
Total households	4,208	3,782	717,945	838,950
Family households	2,760	2,236	457,549	491,778
Median Housing Value	\$35,581	\$66,652	\$79,300	\$149,000

### Description

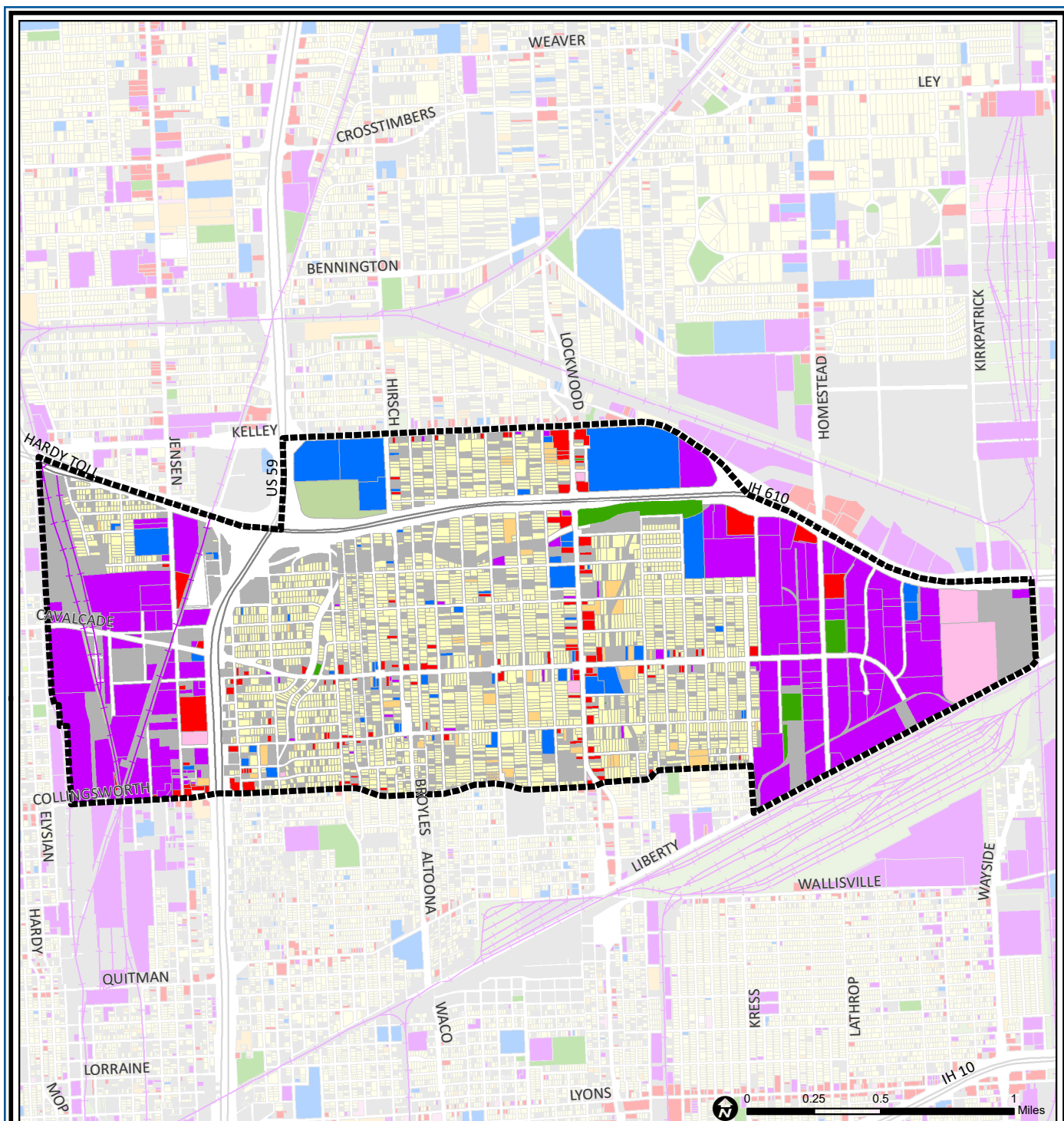
Kashmere Area, located north of Fifth Ward along Loop 610 (N. Loop E.), is an area of modest single family homes, many on large lots. Some areas are wooded. The eastern edge is made up of warehouses and light industry. The western edge is adjacent to a major rail yard and rail corridor. The Harris County public hospital, named for Lyndon B. Johnson, is located on Loop 610 east of Lockwood Drive.

### Highlights

- ✓ Houston City Council Districts B & H
- ✓ Houston Independent School District
- ✓ North Forest Independent School District
- ✓ 3 Police beats (includes bordering beats)
- ✓ 2,582 acres (4.03 sq. miles)



**PLANNING &  
DEVELOPMENT  
DEPARTMENT**



## Kashmere Gardens: Land Use

	Freeway		Commercial		Parks and Open Space
	Rail Road		Office		Undeveloped
	Super Neighborhood Boundary		Industrial		Agricultural Production
	Single-family Residential		Public and Institutional		Open Water
	Multi-family Residential		Transportation and Utilities		Unknown

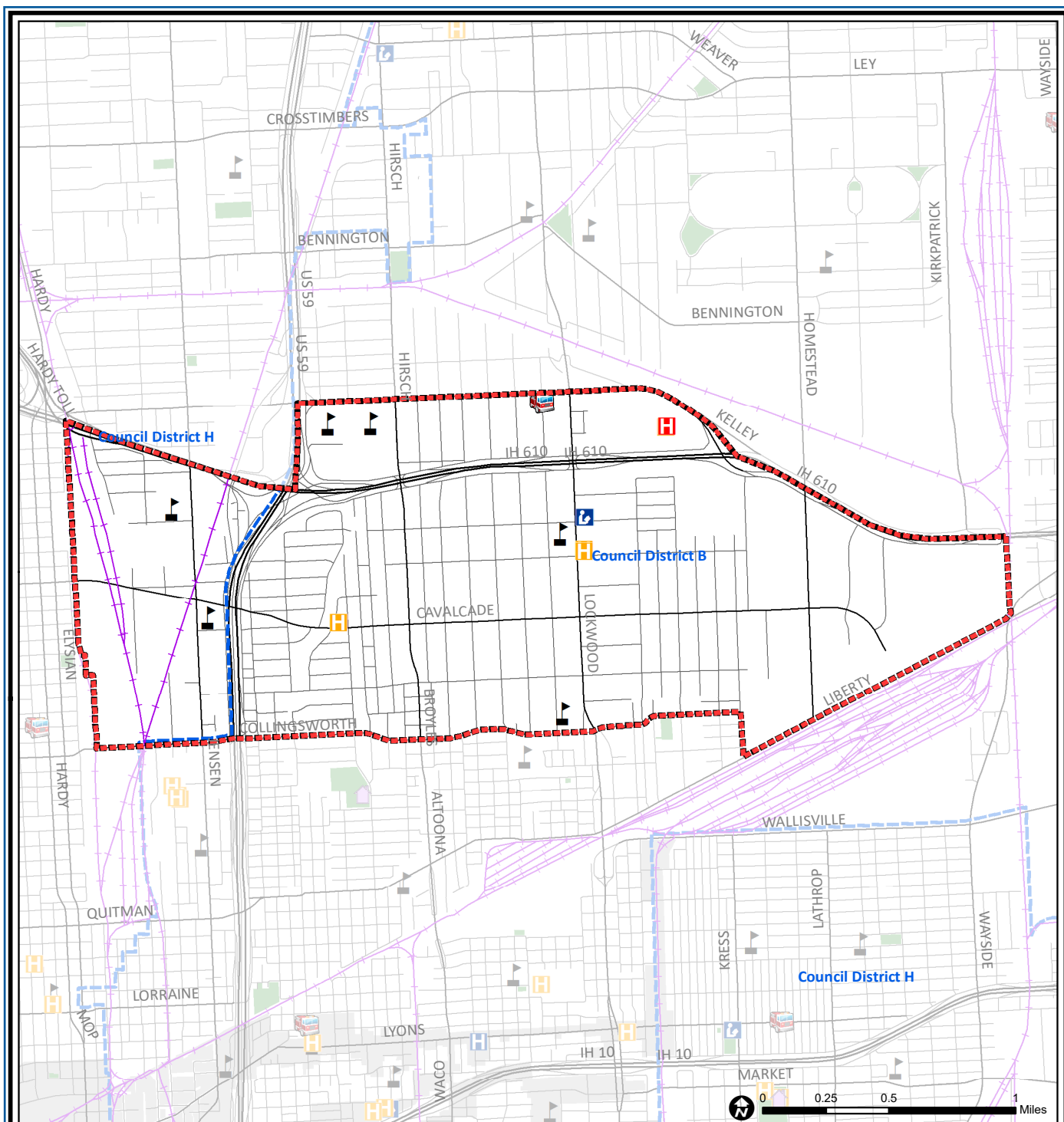
Source: City of Houston GIS Database,  
Harris County Appraisal District

Date: May 21, 2019

This map is made available for reference purposes only and should not be substituted for a survey product. The City of Houston will not accept liability of any kind in conjunction with its use.



**PLANNING &  
DEVELOPMENT  
DEPARTMENT**



## Kashmere Gardens: Public Facilities

Source: City of Houston GIS Database

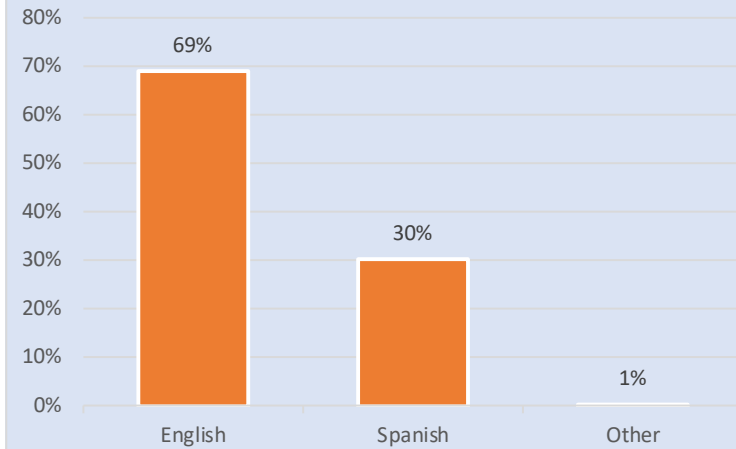
Date: May 2019

This map is made available for reference purposes only and should not be substituted for a survey product. The City of Houston will not accept liability of any kind in conjunction with its use.

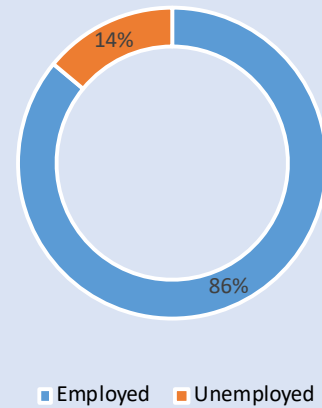


**PLANNING &  
DEVELOPMENT  
DEPARTMENT**

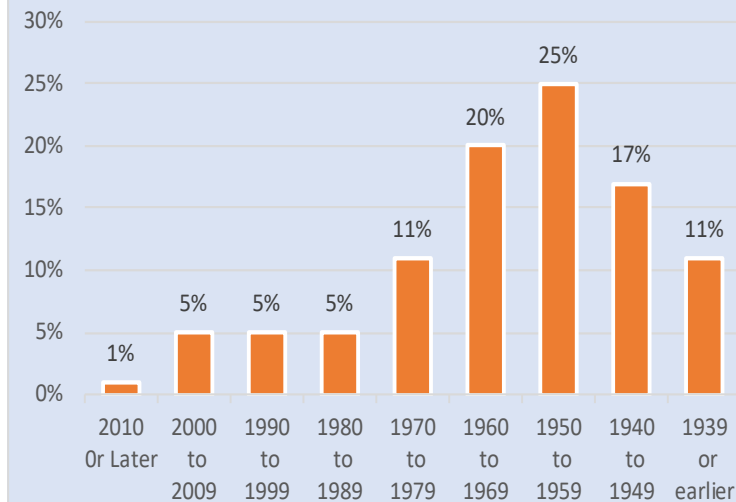
### Language Spoken at Home



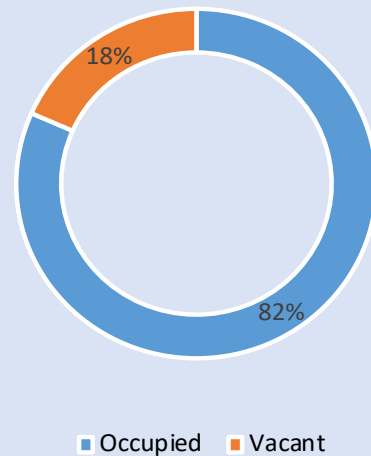
### Employment Status



### Housing Units by Year Built



### Housing Occupancy



Source: U.S. Census Bureau, 2000  
American Community Survey, 2013-2017 Estimates



**PLANNING &  
DEVELOPMENT  
DEPARTMENT**