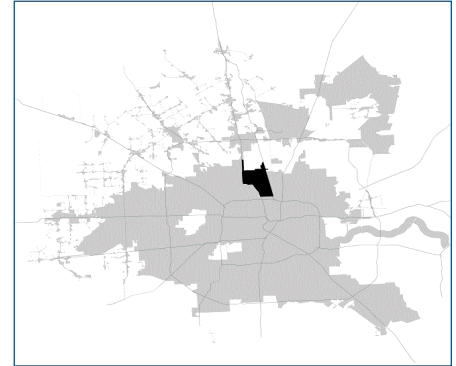


SUPER

Neighborhood

RESOURCE ASSESSMENT



	Super Neighborhood		Houston	
Pop. characteristics	2000	2017	2000	2017
Total population	54,676	59,165	1,953,631	2,267,336
Persons per sq. mile	5,397	5,844	3,166	3,394
Age of Population				
Under 5 years	10%	10%	8%	8%
5- 17 years	24%	22%	19%	17%
18- 64 years	58%	60%	64%	65%
65 and over	8%	8%	9%	10%
Ethnicity				
Non Hispanic Whites	18%	6%	31%	25%
Non Hispanic Blacks	7%	9%	25%	22%
Hispanics	74%	85%	37%	44%
Non Hispanic Asians	1%	0%	6%	7%
Non Hispanic Others	1%	0%	1%	2%
Income				
Under \$25,000	45%	37%	33%	26%
\$25,000 to \$49,999	33%	33%	31%	25%
\$50,000 to \$99,999	19%	23%	24%	26%
Over \$100,000	3%	7%	12%	23%
Median Household Income	\$27,773	\$34,381	\$36,616	\$49,399
Educational Status				
No Diploma	58%	48%	30%	22%
High School Diploma	24%	32%	20%	23%
Some College	13%	15%	23%	23%
Bachelor's or Higher	4%	4%	27%	32%
Housing and Households				
Total housing units	17,018	19,198	782,378	943,183
Occupied	93%	91%	92%	89%
Vacant	7%	9%	8%	11%
Total households	15,837	17,425	717,945	838,950
Family households	12,081	12,556	457,549	491,778
Median Housing Value	\$49,994	\$93,564	\$79,300	\$149,000

Description

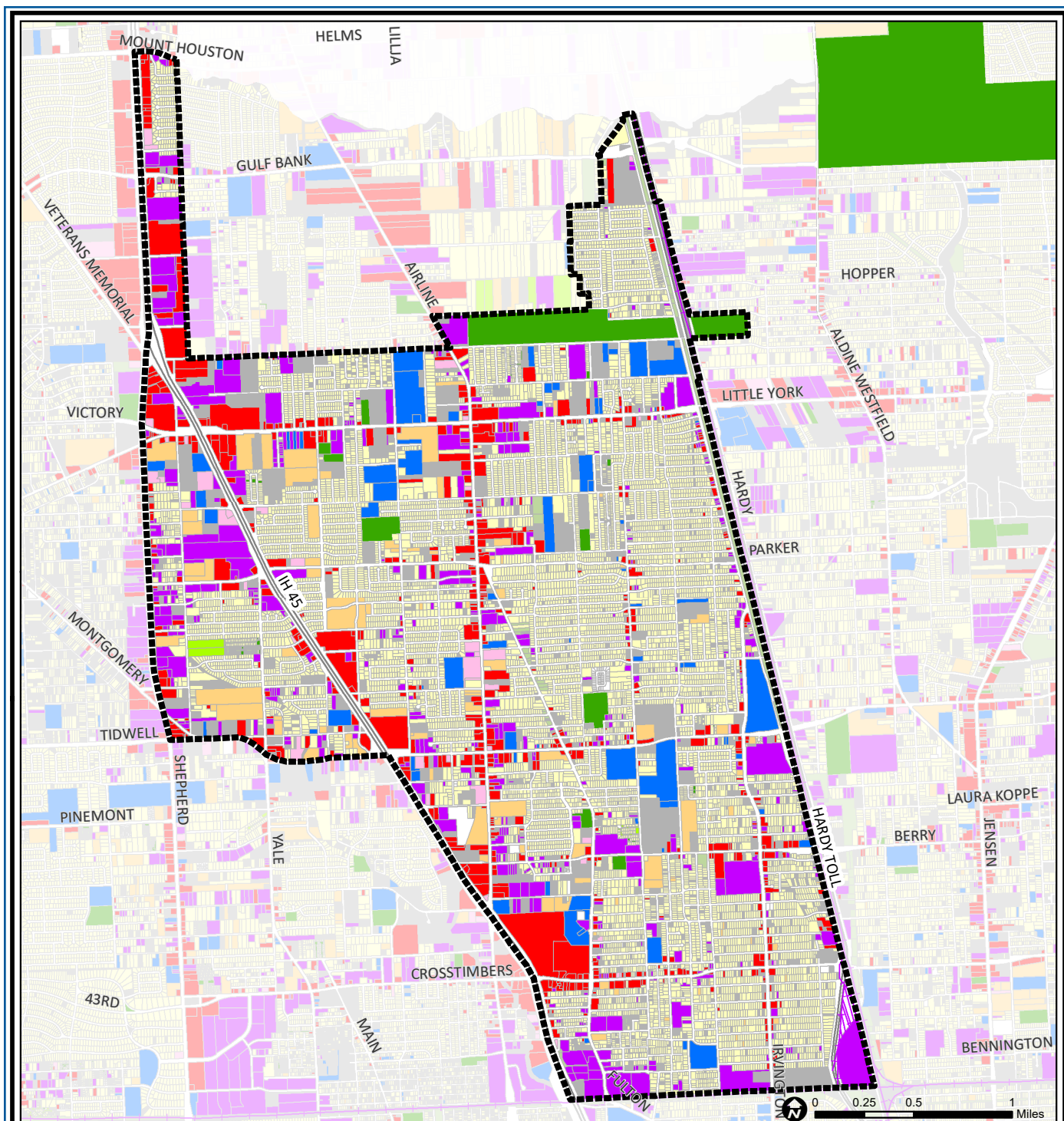
Northside/Northline super neighborhood is in the north central part of the City. The area is largely single-family residential with large apartment complexes located near the I-45 (North Freeway) on the western edge of the community. The two major roadways, I-45 and the Hardy Toll road, provide access to the area. The North Freeway initially spurred development of numerous retail centers, light industrial and distribution facilities in close proximity to the freeway.

Highlights

- ✓ Houston City Council District H
- ✓ Aldine Independent School District
- ✓ Houston Independent School District
- ✓ 6 Police beats (includes bordering beats)
- ✓ 6,480 acres (10.13 sq. miles)



**PLANNING &
DEVELOPMENT
DEPARTMENT**



Northside / Northline: Land Use

Freeway	Commercial	Parks and Open Space
Rail Road	Office	Undeveloped
Super Neighborhood Boundary	Industrial	Agricultural Production
Single-family Residential	Public and Institutional	Open Water
Multi-family Residential	Transportation and Utilities	Unknown

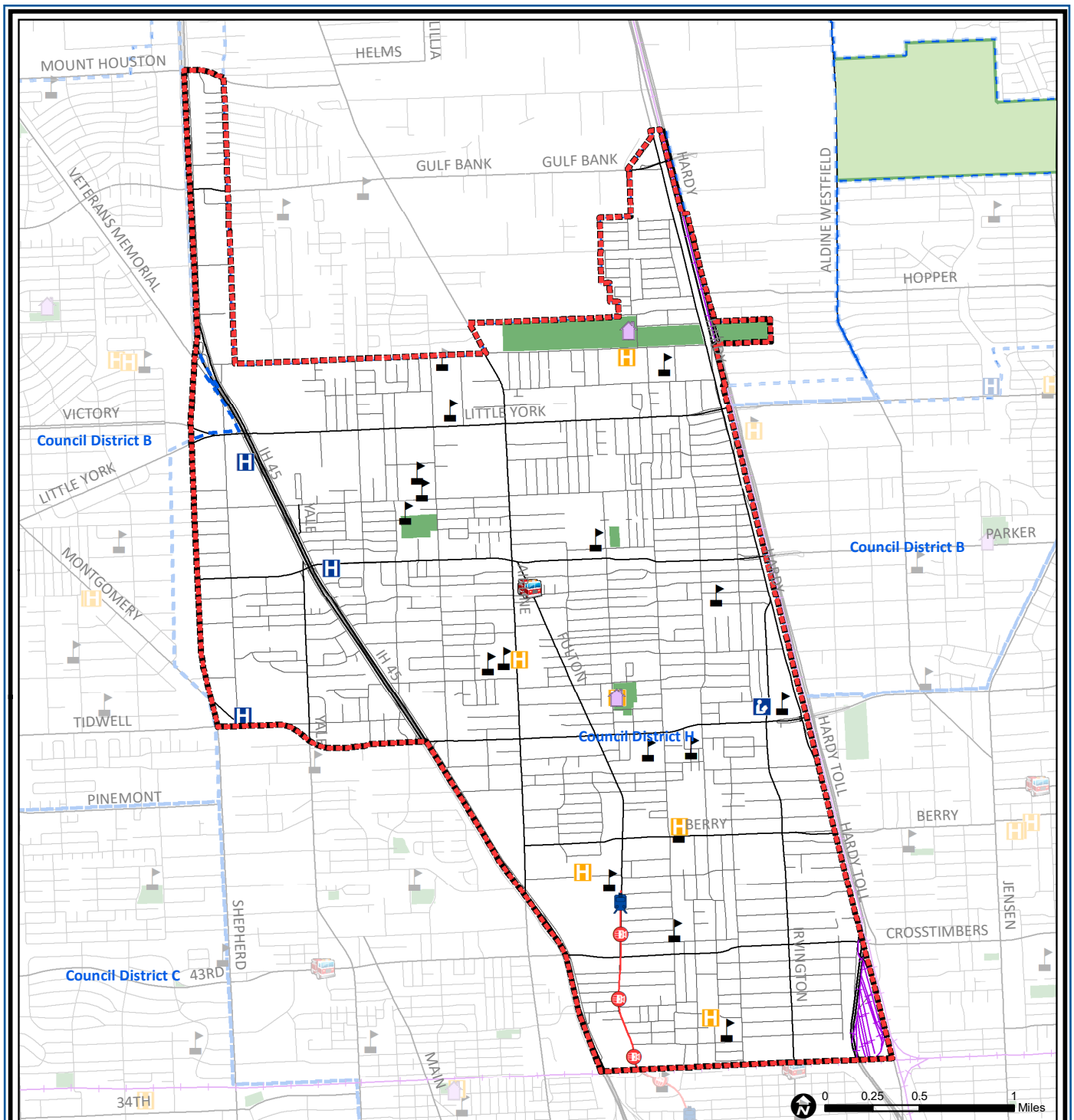
Source: City of Houston GIS Database,
Harris County Appraisal District

Date: May 24, 2019

This map is made available for reference purposes only and should not be substituted for a survey product. The City of Houston will not accept liability of any kind in conjunction with its use.



**PLANNING &
DEVELOPMENT
DEPARTMENT**



Northside / Northline: Public Facilities

- Super Neighborhood Boundary
- Community Centers
- Fire Station
- Police Station
- School

- Airports
- Harris County Hospitals
- Private Hospitals
- Other Health Facilities
- Library

- Rail Road
- Metro Rail Stations
- Metro Rail Line
- Parks
- TIRZ

Source: City of Houston GIS Database

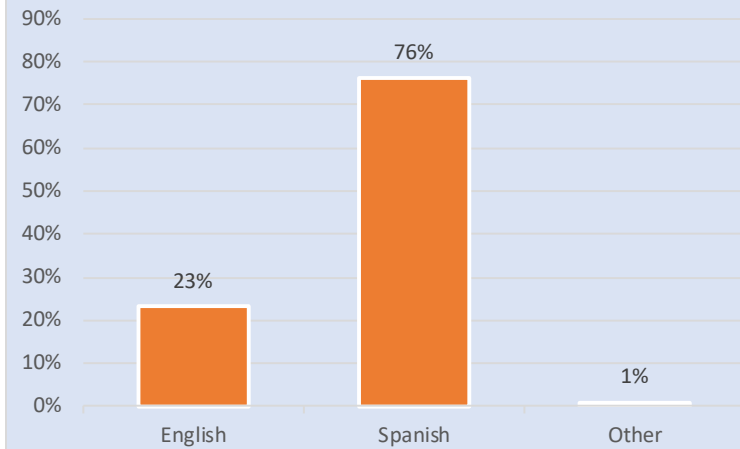
Date: May 2019

This map is made available for reference purposes only and should not be substituted for a survey product. The City of Houston will not accept liability of any kind in conjunction with its use.

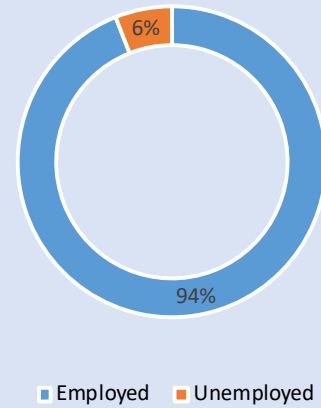


**PLANNING &
DEVELOPMENT
DEPARTMENT**

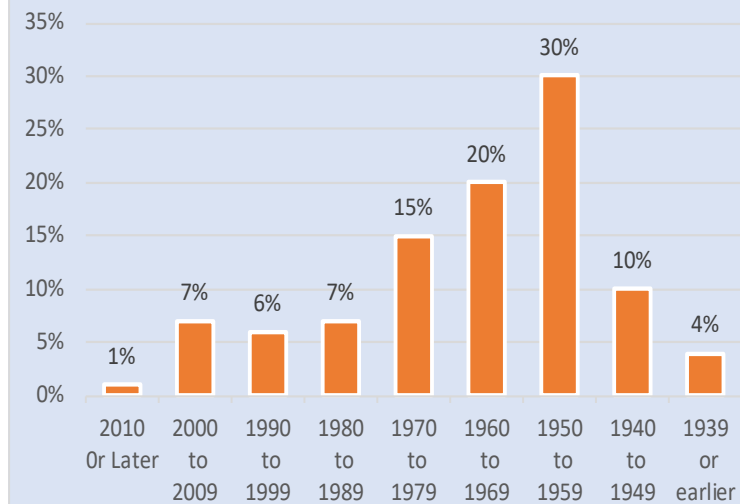
Language Spoken at Home



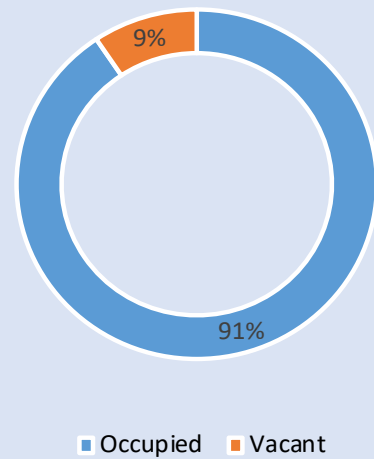
Employment Status



Housing Units by Year Built



Housing Occupancy



Source: U.S. Census Bureau, 2000
American Community Survey, 2013-2017 Estimates



**PLANNING &
DEVELOPMENT
DEPARTMENT**