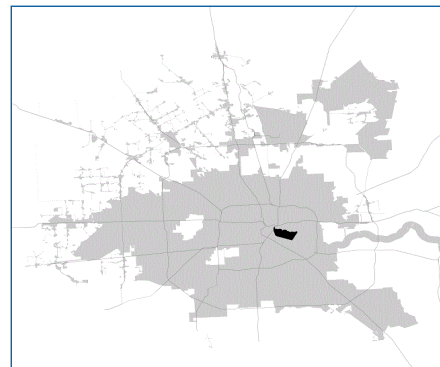


SUPER

Neighborhood

RESOURCE ASSESSMENT



	Super Neighborhood		Houston	
Pop. characteristics	2000	2017	2000	2017
Total population	14,836	12,343	1,953,631	2,267,336
Persons per sq. mile	5,116	4,280	3,166	3,394
Age of Population				
Under 5 years	10%	7%	8%	8%
5- 17 years	22%	15%	19%	17%
18- 64 years	60%	67%	64%	65%
65 and over	8%	11%	9%	10%
Ethnicity				
Non Hispanic Whites	5%	7%	31%	25%
Non Hispanic Blacks	8%	13%	25%	22%
Hispanics	86%	78%	37%	44%
Non Hispanic Asians	1%	1%	6%	7%
Non Hispanic Others	1%	1%	1%	2%
Income				
Under \$25,000	52%	38%	33%	26%
\$25,000 to \$49,999	31%	26%	31%	25%
\$50,000 to \$99,999	14%	24%	24%	26%
Over \$100,000	2%	12%	12%	23%
Median Household Income	\$23,473	\$46,054	\$36,616	\$49,399
Educational Status				
No Diploma	68%	40%	30%	22%
High School Diploma	17%	23%	20%	23%
Some College	11%	20%	23%	23%
Bachelor's or Higher	4%	17%	27%	32%
Housing and Households				
Total housing units	4,344	5,372	782,378	943,183
Occupied	92%	86%	92%	89%
Vacant	8%	14%	8%	11%
Total households	3,999	4,657	717,945	838,950
Family households	2,999	2,364	457,549	491,778
Median Housing Value	\$42,480	\$156,394	\$79,300	\$149,000

Description

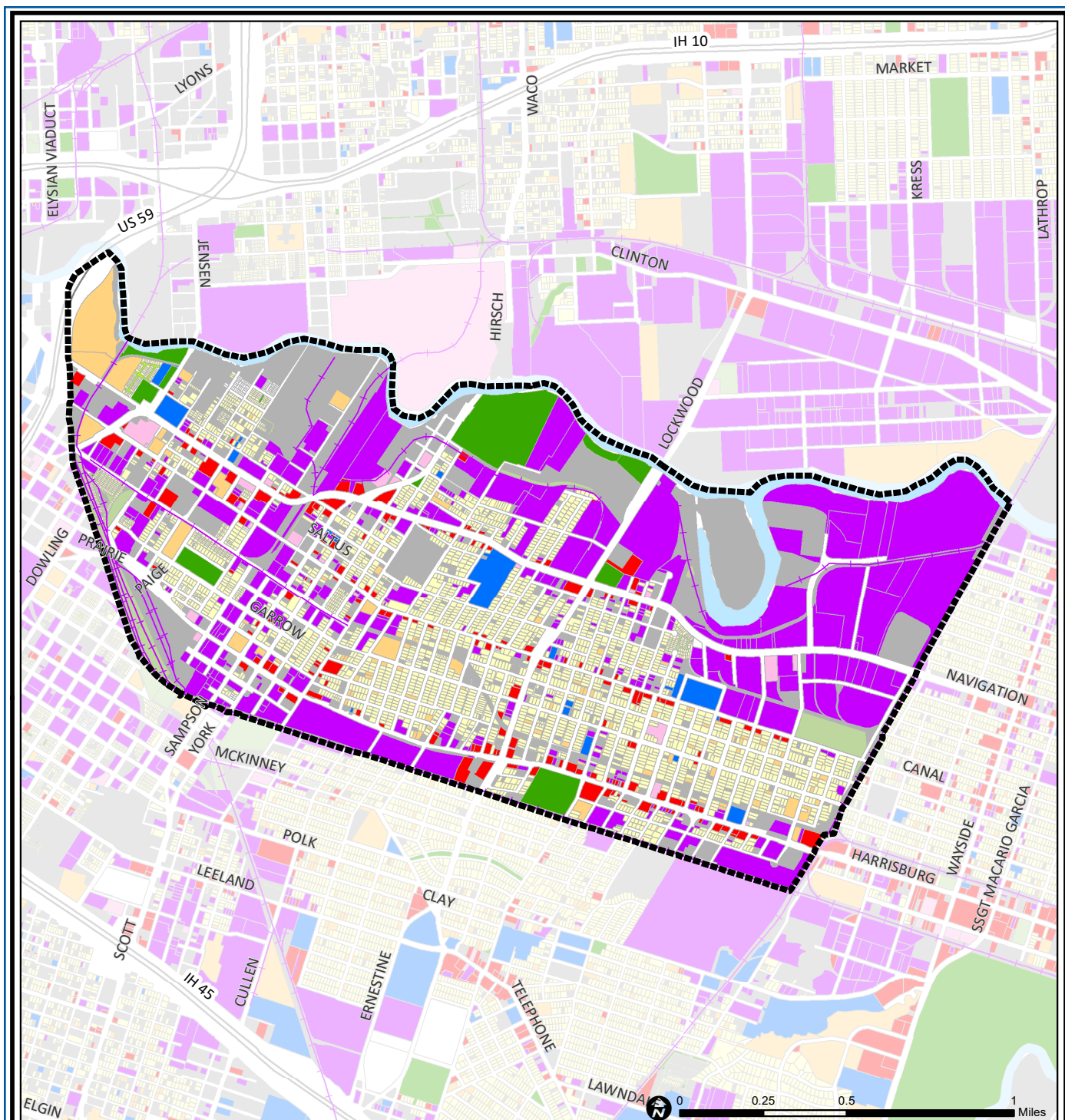
Second Ward was one of the first Hispanic neighborhoods in Houston. It is the home of a number of important Hispanic institutions, including Our Lady of Guadalupe Catholic Church, Ripley House, and Talento Bilingue. The northern portion of the neighborhood is industrial. Most of the housing in the area was built before World War II. The largest block of post war housing is the Clayton Homes public housing project on the community's western edge. In recent years, the area's proximity to downtown has made it possible for a number of restaurants, especially along Navigation, to attract a city-wide following.

Highlights

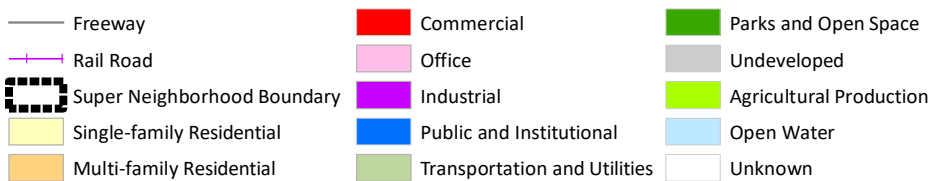
- ✓ Houston City Council Districts H & I
- ✓ Houston Independent School District
- ✓ 7 Police beats (includes bordering beats)
- ✓ 1,846 acres (2.9 sq. miles)



**PLANNING &
DEVELOPMENT
DEPARTMENT**



Second Ward: Land Use



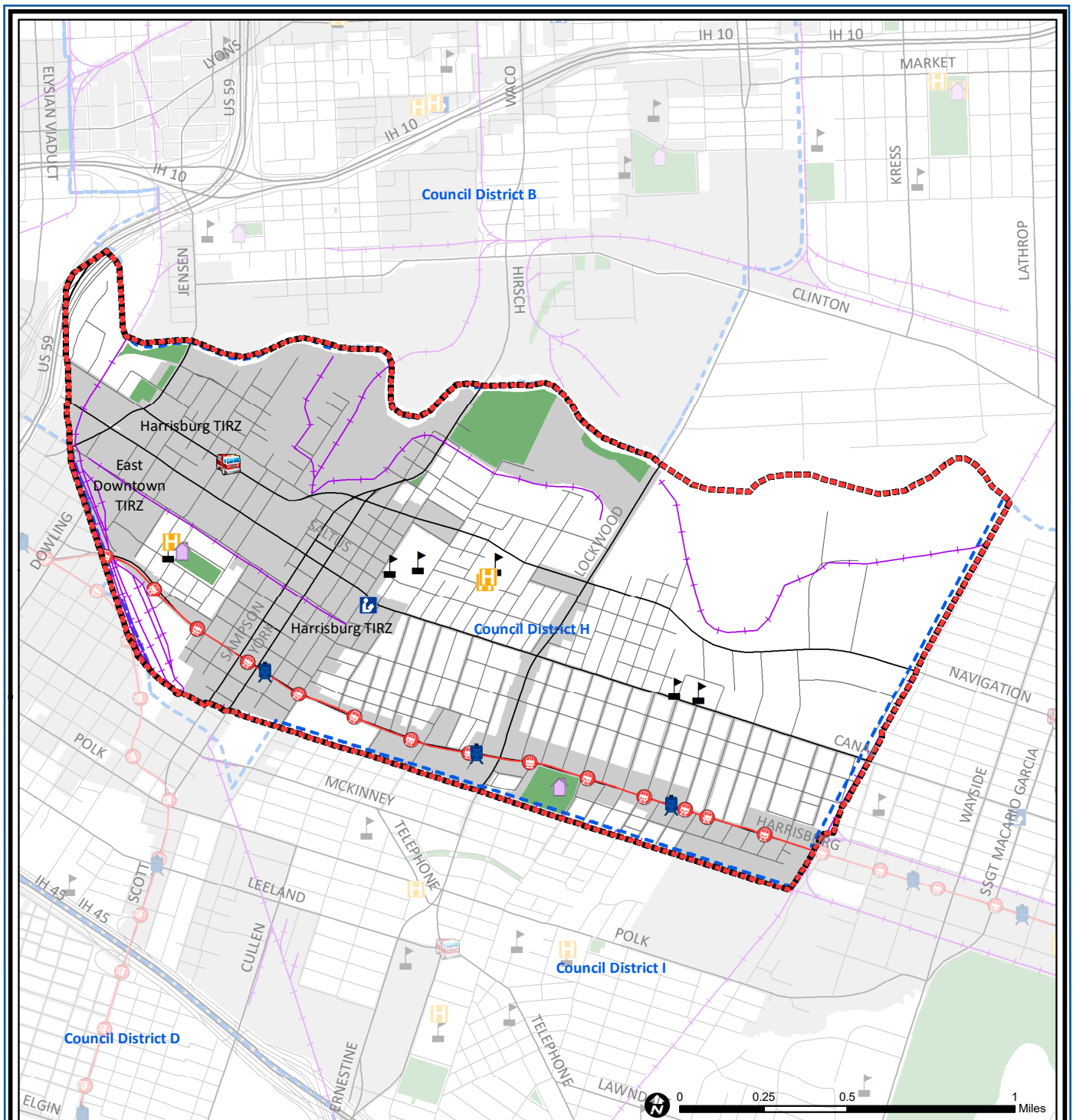
Source: City of Houston GIS Database,
Harris County Appraisal District

Date: May 24, 2019

This map is made available for reference purposes only and should not be substituted for a survey product. The City of Houston will not accept liability of any kind in conjunction with its use.



**PLANNING &
DEVELOPMENT
DEPARTMENT**



Second Ward: Public Facilities

	Super Neighborhood Boundary		Airports		Rail Road
	Community Centers		Harris County Hospitals		Metro Rail Stations
	Fire Station		Private Hospitals		Metro Rail Line
	Police Station		Other Health Facilities		Parks
	School		Library		TIRZ

Source: City of Houston GIS Database

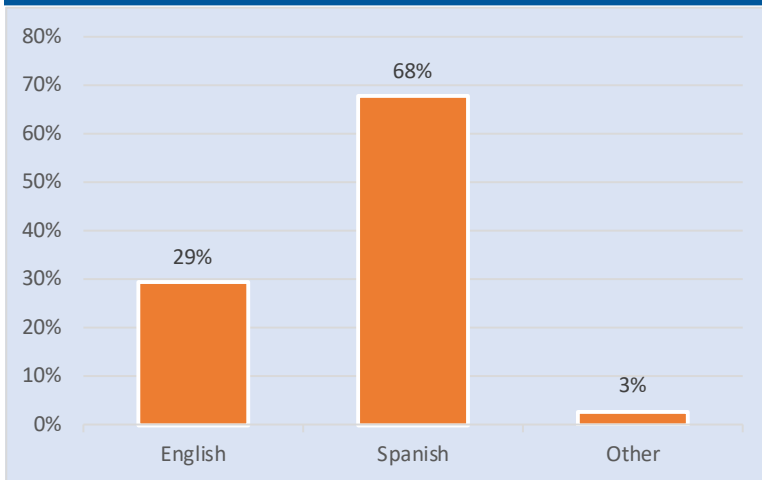
Date: May 2019

This map is made available for reference purposes only and should not be substituted for a survey product. The City of Houston will not accept liability of any kind in conjunction with its use.

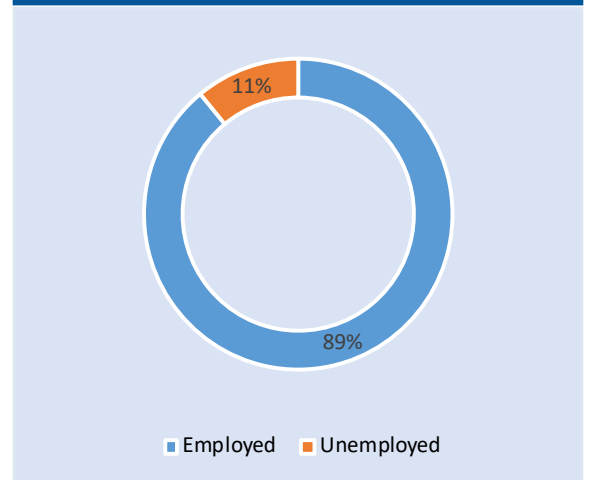


**PLANNING &
DEVELOPMENT
DEPARTMENT**

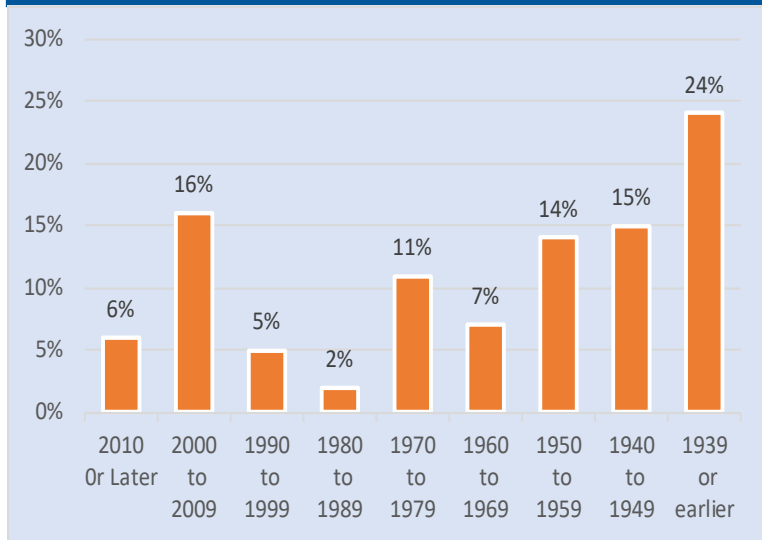
Language Spoken at Home



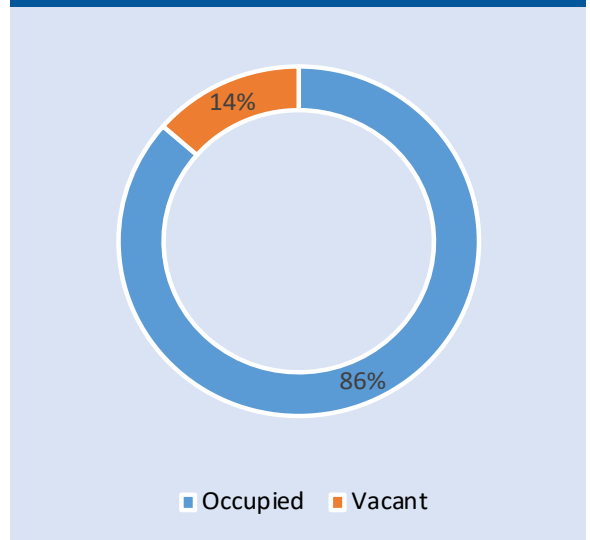
Employment Status



Housing Units by Year Built



Housing Occupancy



Source: U.S. Census Bureau, 2000
American Community Survey, 2013-2017 Estimates



**PLANNING &
DEVELOPMENT
DEPARTMENT**