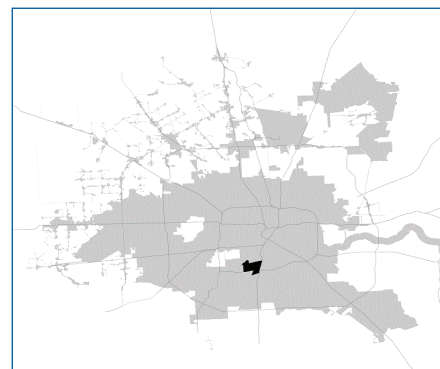


SUPER

Neighborhood

RESOURCE ASSESSMENT



	Super Neighborhood		Houston	
Pop. characteristics	2000	2015	2000	2015
Total population	13,832	18,223	1,953,631	2,217,706
Persons per sq. mile	3,679	4,846	3,166	3,314
Age of Population				
Under 5 years	6%	5%	8%	8%
5- 17 years	5%	6%	19%	17%
18- 64 years	86%	84%	64%	65%
65 and over	4%	5%	9%	10%
Ethnicity				
Non Hispanic Whites	41%	34%	31%	26%
Non Hispanic Blacks	20%	22%	25%	22%
Hispanics	10%	10%	37%	44%
Non Hispanic Asians	26%	31%	6%	7%
Non Hispanic Others	3%	3%	1%	1%
Income				
Under \$25,000	32%	26%	33%	27%
\$25,001 to \$50,000	36%	26%	31%	25%
\$50,001 to \$100,000	25%	32%	24%	26%
Over \$100,001	6%	15%	12%	22%
Median Household Income	\$39,720	\$46,284	\$36,616	\$46,187
Educational Status				
No Diploma	1%	2%	30%	23%
High School Diploma	5%	7%	20%	23%
Some College	15%	20%	23%	24%
Bachelor's or Higher	79%	72%	27%	31%
Housing and Households				
Total housing units	9,004	11,388	782,378	909,336
Occupied	87%	86%	92%	88%
Vacant	13%	14%	8%	12%
Total households	7,878	9,773	717,945	799,714
Family households	2,726	3,548	457,549	491,778
Median Housing Value	\$35,918	\$102,268	\$79,300	\$131,700

Description

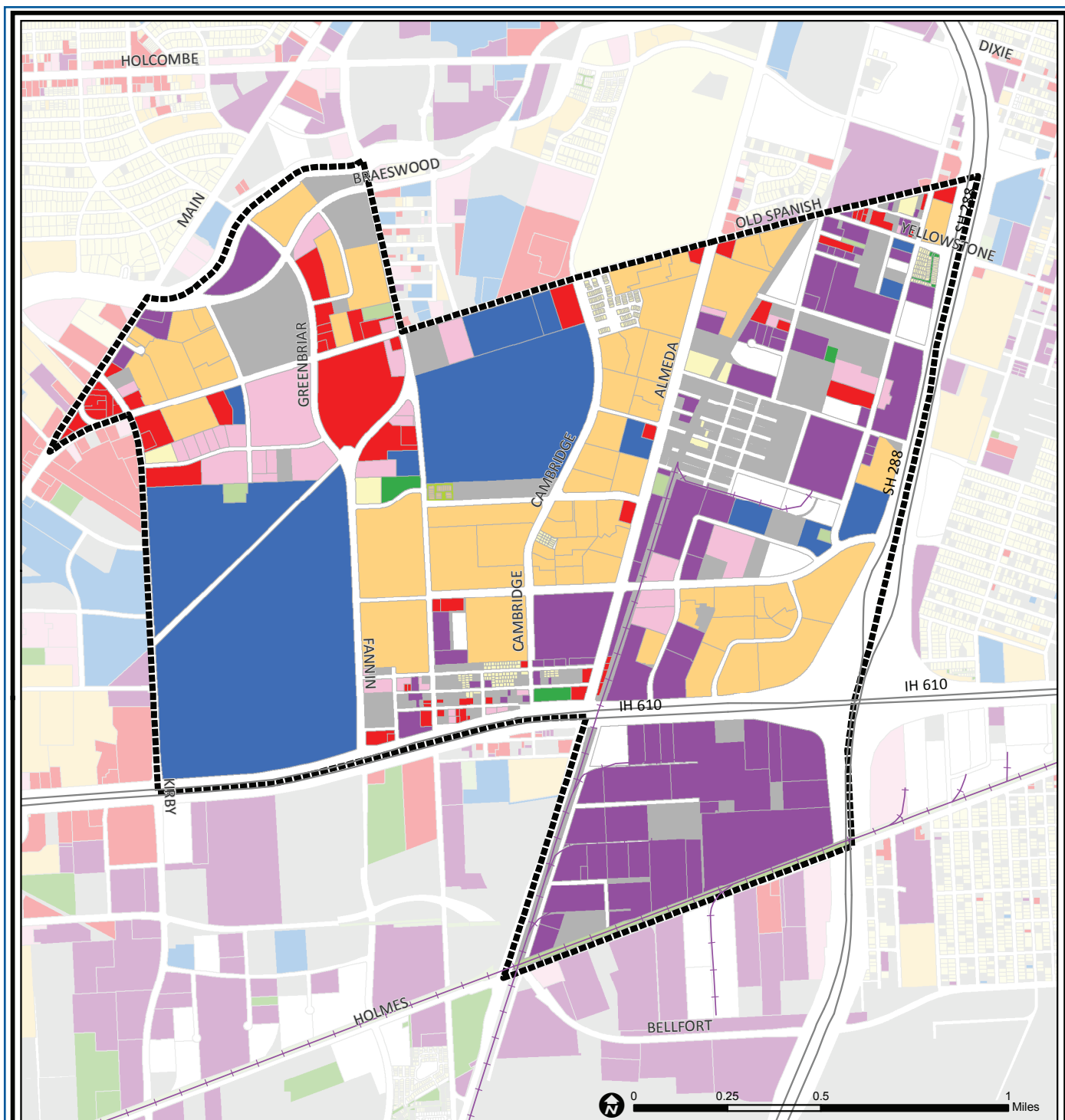
The Astrodome Area includes the commercial and residential developments which have located in what was a virtually empty part of south Houston before the opening of the Astrodome in 1965. The area lies south of South Braeswood Boulevard, extending to Loop 610 further to the south. At that time boulevards cut through the treeless plain and large tracts of undeveloped land were laid out for major investments. Plaza Del Oro was the largest project, a mixed use development by Shell Oil Company which was scaled back to a few technical and medical office buildings and many apartments and condominiums. The majority of residential units in the area are multi-family or single-family attached. Staffordshire in the northern part of the area is single-family.

Highlights

- ✓ Houston City Council Districts D & K
- ✓ Houston Independent School District
- ✓ 4 Police beats (includes bordering beats)
- ✓ 2,409 acres (3.76 sq. miles)



**PLANNING &
DEVELOPMENT
DEPARTMENT**



Astrodome Area: Land Use

Freeway	Commercial	Parks and Open Space
Rail Road	Office	Undeveloped
Super Neighborhood Boundary	Industrial	Agricultural Production
Single-family Residential	Public and Institutional	Open Water
Multi-family Residential	Transportation and Utilities	Unknown

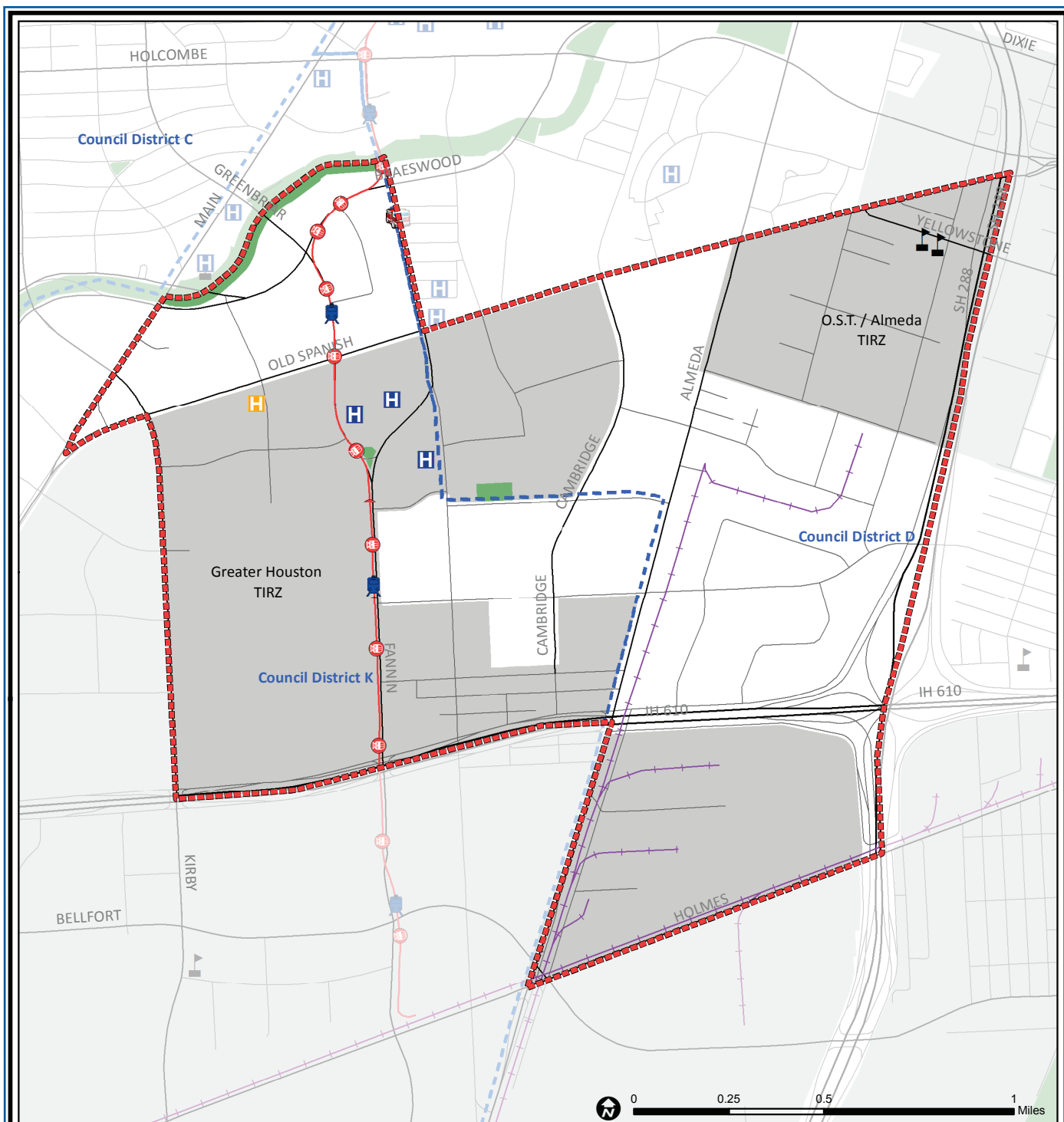
Source: City of Houston GIS Database,
Harris County Appraisal District

Date: November 15, 2017

This map is made available for reference purposes only and should not be substituted for a survey product. The City of Houston will not accept liability of any kind in conjunction with its use.



**PLANNING &
DEVELOPMENT
DEPARTMENT**



Astrodome Area: Public Facilities

Super Neighborhood Boundary

Community Centers

Fire Station

Police Station

School

Airports

Harris County Hospitals

Private Hospitals

Other Health Facilities

Library

Rail Road

Metro Rail Stations

Metro Rail Line

Parks

TIRZ

Source: City of Houston GIS Database

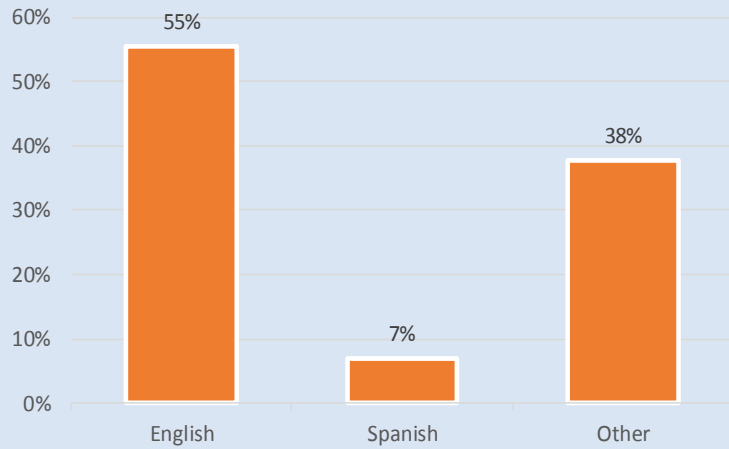
Date: October 2017

This map is made available for reference purposes only and should not be substituted for a survey product. The City of Houston will not accept liability of any kind in conjunction with its use.

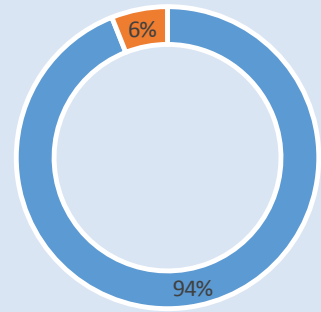


**PLANNING &
DEVELOPMENT
DEPARTMENT**

Language Spoken at Home

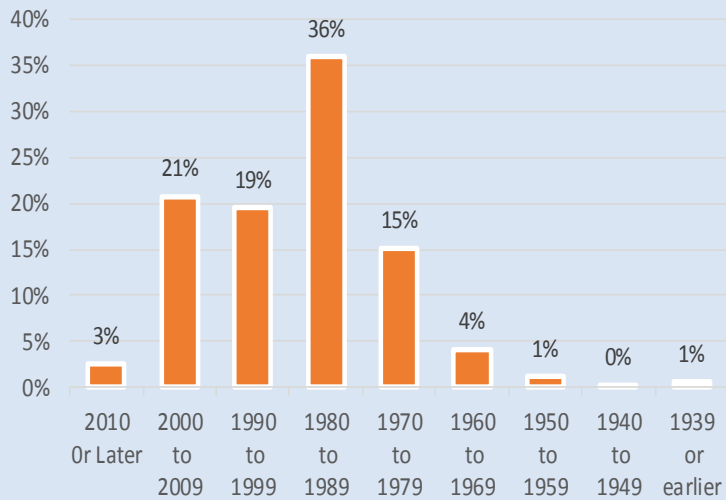


Employment Status

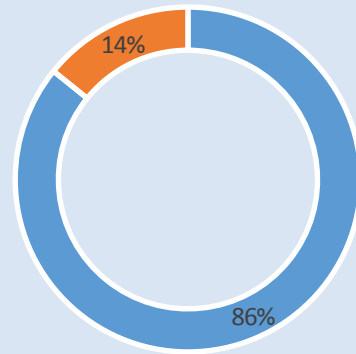


■ Employed ■ Unemployed

Housing Units by Year Built



Housing Occupancy



■ Occupied ■ Vacant

Source: U.S. Census Bureau, 2000
American Community Survey, 2011-2015 Estimates



**PLANNING &
DEVELOPMENT
DEPARTMENT**