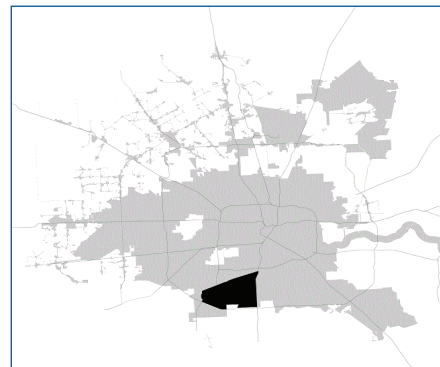


# SUPER

## Neighborhood

### RESOURCE ASSESSMENT



	Super Neighborhood		Houston	
Pop. characteristics	2000	2015	2000	2015
Total population	41,820	66,918	1,953,631	2,217,706
Persons per sq. mile	1,761	2,817	3,166	3,314
<b>Age of Population</b>				
Under 5 years	8%	7%	8%	8%
5- 17 years	25%	22%	19%	17%
18- 64 years	61%	62%	64%	65%
65 and over	6%	8%	9%	10%
<b>Ethnicity</b>				
Non Hispanic Whites	6%	5%	31%	26%
Non Hispanic Blacks	56%	45%	25%	22%
Hispanics	36%	47%	37%	44%
Non Hispanic Asians	1%	3%	6%	7%
Non Hispanic Others	1%	0%	1%	1%
<b>Income</b>				
Under \$25,000	29%	24%	33%	27%
\$25,001 to \$50,000	35%	30%	31%	25%
\$50,001 to \$100,000	29%	35%	24%	26%
Over \$100,001	6%	11%	12%	22%
<b>Median Household Income</b>	\$39,720	\$47,057	\$36,616	\$46,187
<b>Educational Status</b>				
No Diploma	34%	27%	30%	23%
High School Diploma	27%	29%	20%	23%
Some College	26%	26%	23%	24%
Bachelor's or Higher	13%	18%	27%	31%
<b>Housing and Households</b>				
Total housing units	12,753	21,763	782,378	909,336
Occupied	96%	92%	92%	88%
Vacant	4%	8%	8%	12%
Total households	12,231	20,053	717,945	799,714
Family households	10,149	14,838	457,549	491,778
Median Housing Value	\$55,312	\$97,313	\$79,300	\$131,700

### Description

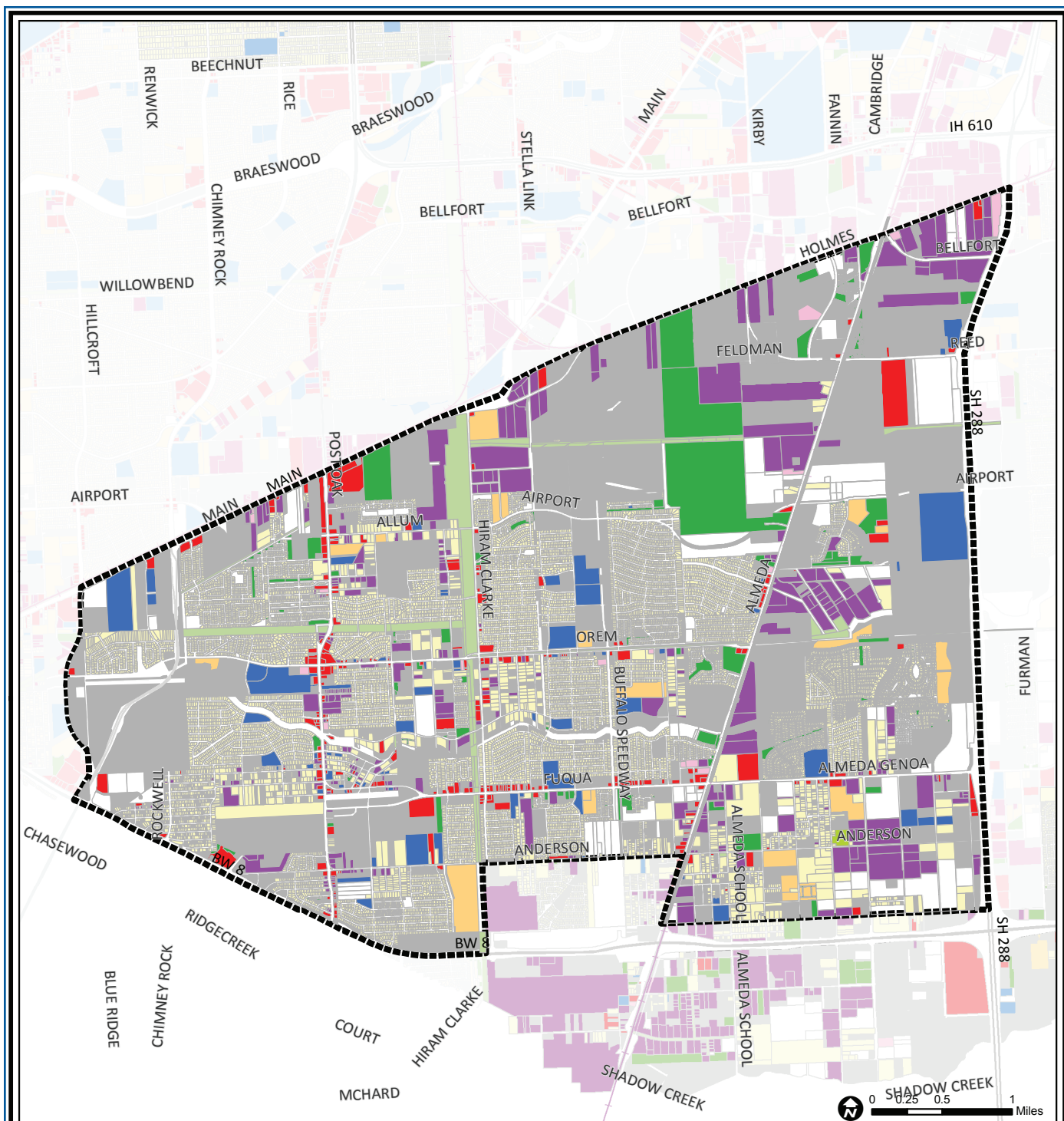
Central Southwest, located south of South Main and west of the South Freeway, contains a collection of subdivisions separated by undeveloped land. The northern part of the area includes an oilfield, old landfills, and many heavy industries located close to Holmes Road. To the south, pleasant 1950s neighborhoods such as Cambridge Village, Brentwood, Windsor Village, Almeda Plaza and Pamela Heights are found.

### Highlights

- ✓ Houston City Council Districts K & D
- ✓ Houston Independent School District
- ✓ 8 Police beats (includes bordering beats)
- ✓ 15,203 acres (23.75 sq. miles)



**PLANNING &  
DEVELOPMENT  
DEPARTMENT**



## Central Southwest: Land Use

Freeway	Commercial	Parks and Open Space
Rail Road	Office	Undeveloped
Super Neighborhood Boundary	Industrial	Agricultural Production
Single-family Residential	Public and Institutional	Open Water
Multi-family Residential	Transportation and Utilities	Unknown

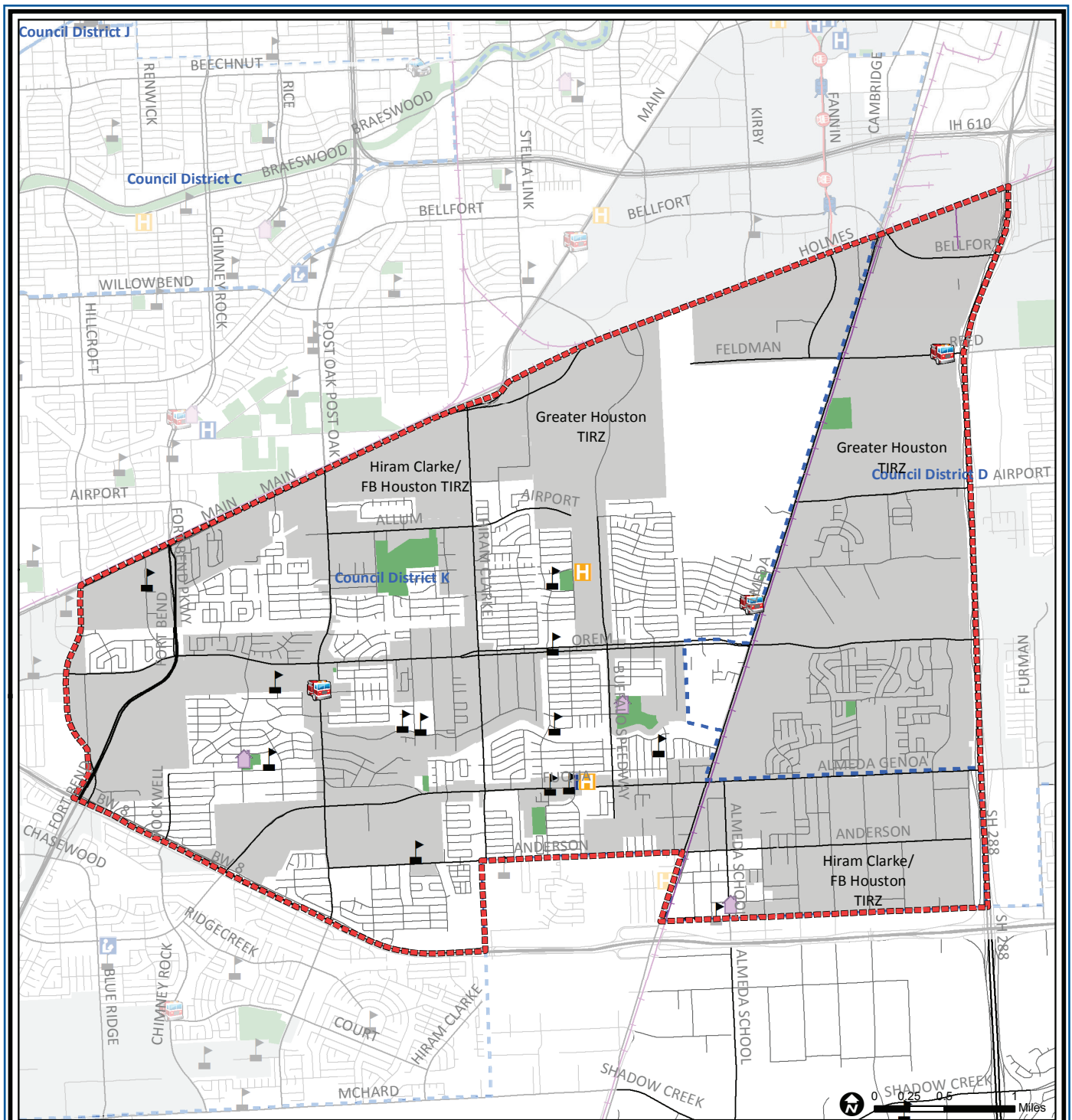
Source: City of Houston GIS Database,  
Harris County Appraisal District

Date: November 15, 2017

This map is made available for reference purposes only and should not be substituted for a survey product. The City of Houston will not accept liability of any kind in conjunction with its use.



**PLANNING &  
DEVELOPMENT  
DEPARTMENT**



## Central Southwest: Public Facilities

- |                             |                         |                     |
|-----------------------------|-------------------------|---------------------|
| Super Neighborhood Boundary | Airports                | Rail Road           |
| Community Centers           | Harris County Hospitals | Metro Rail Stations |
| Fire Station                | Private Hospitals       | Metro Rail Line     |
| Police Station              | Other Health Facilities | Parks               |
| School                      | Library                 | TIRZ                |

Source: City of Houston GIS Database

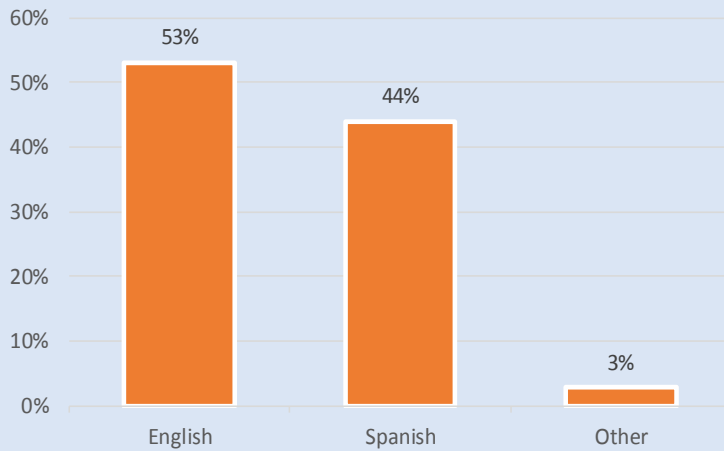
Date: October 2017

This map is made available for reference purposes only and should not be substituted for a survey product. The City of Houston will not accept liability of any kind in conjunction with its use.

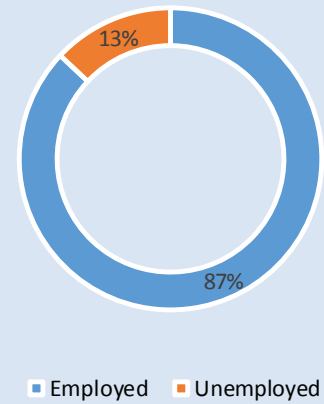


**PLANNING &  
DEVELOPMENT  
DEPARTMENT**

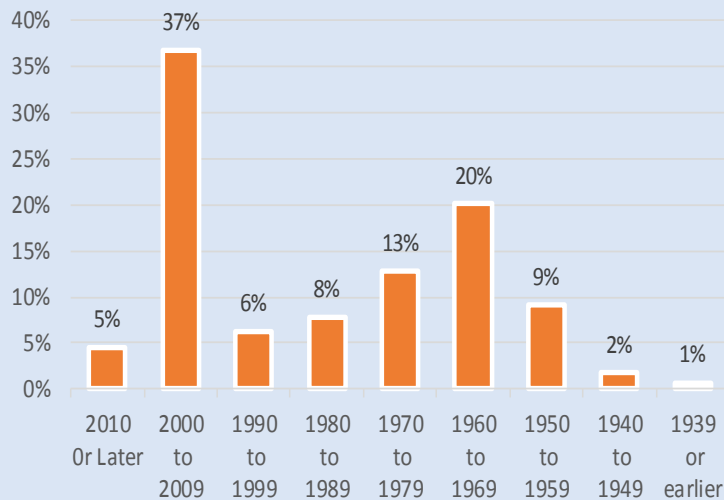
### Language Spoken at Home



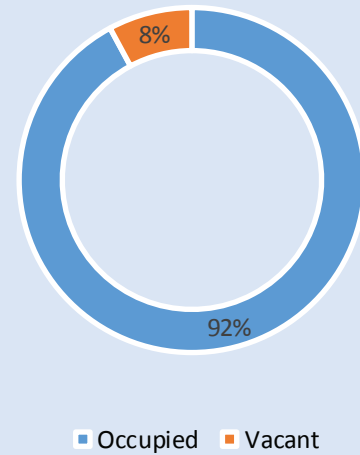
### Employment Status



### Housing Units by Year Built



### Housing Occupancy



Source: U.S. Census Bureau, 2000  
American Community Survey, 2011-2015 Estimates



**PLANNING &  
DEVELOPMENT  
DEPARTMENT**