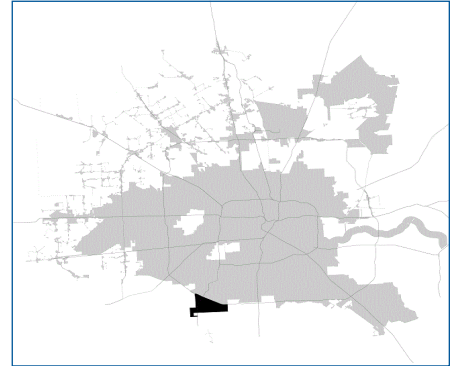


# SUPER

## Neighborhood

### RESOURCE ASSESSMENT



	Super Neighborhood		Houston	
Pop. characteristics	2000	2015	2000	2015
Total population	32,867	33,630	1,953,631	2,217,706
Persons per sq. mile	4,359	4,463	3,166	3,314
<b>Age of Population</b>				
Under 5 years	8%	7%	8%	8%
5- 17 years	27%	21%	19%	17%
18- 64 years	62%	64%	64%	65%
65 and over	3%	8%	9%	10%
<b>Ethnicity</b>				
Non Hispanic Whites	3%	3%	31%	26%
Non Hispanic Blacks	72%	59%	25%	22%
Hispanics	23%	36%	37%	44%
Non Hispanic Asians	1%	1%	6%	7%
Non Hispanic Others	1%	1%	1%	1%
<b>Income</b>				
Under \$25,000	21%	18%	33%	27%
\$25,001 to \$50,000	36%	29%	31%	25%
\$50,001 to \$100,000	36%	40%	24%	26%
Over \$100,001	6%	13%	12%	22%
<b>Median Household Income</b>	\$43,525	\$53,105	\$36,616	\$46,187
<b>Educational Status</b>				
No Diploma	24%	22%	30%	23%
High School Diploma	25%	29%	20%	23%
Some College	33%	31%	23%	24%
Bachelor's or Higher	19%	18%	27%	31%
<b>Housing and Households</b>				
Total housing units	9,921	10,888	782,378	909,336
Occupied	97%	94%	92%	88%
Vacant	3%	6%	8%	12%
Total households	9,595	10,260	717,945	799,714
Family households	8,179	7,903	457,549	491,778
Median Housing Value	\$64,656	\$97,067	\$79,300	\$131,700

### Description

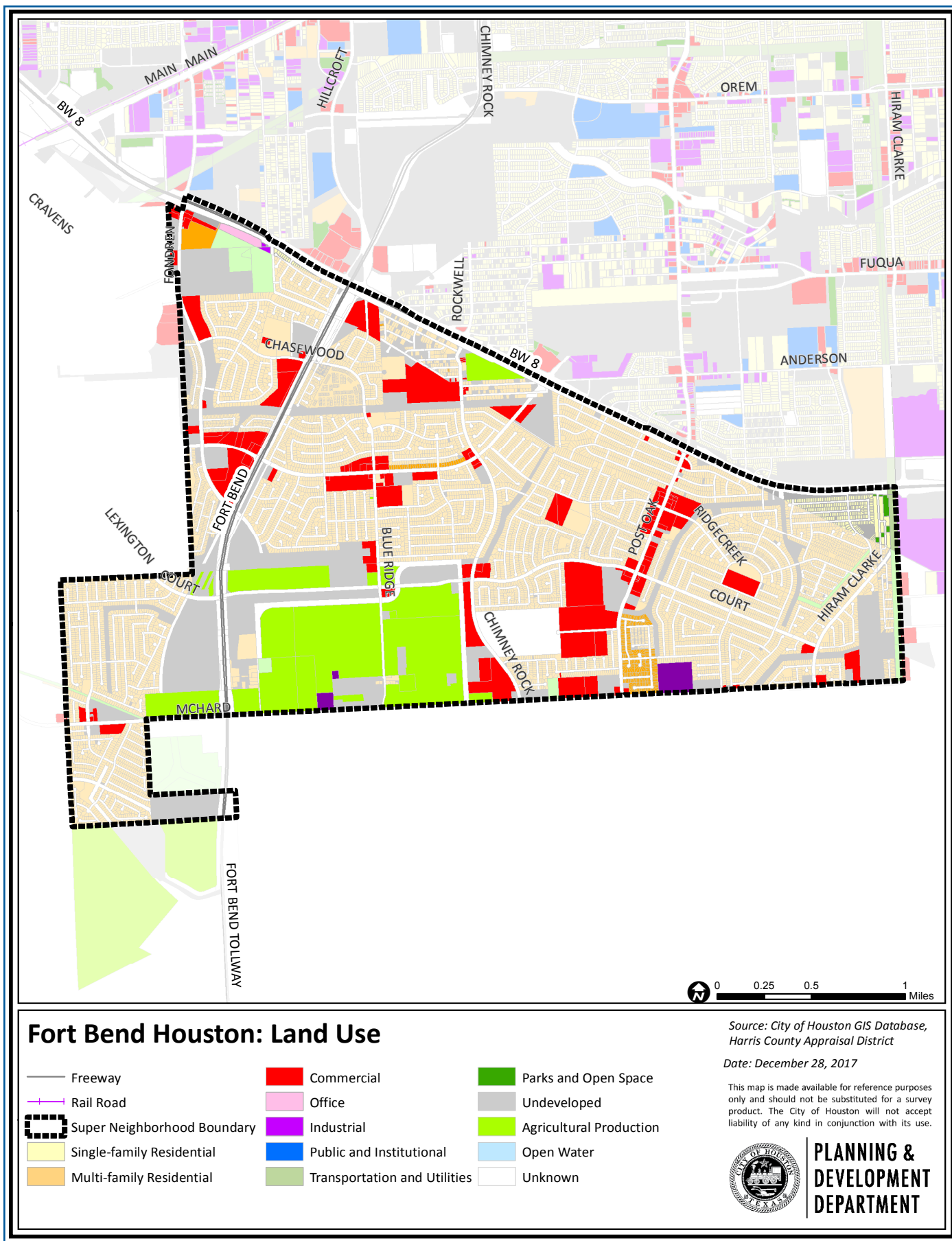
Fort Bend/Houston is a collection of middle class subdivisions developed in the 1960s and 1970s in northeastern Fort Bend County. Beginning in the 1970s, the area has attracted middle class African-American families. Most of the housing in the area is single-family. New home construction has recently resumed in the southeastern part of this Fort Bend ISD community.

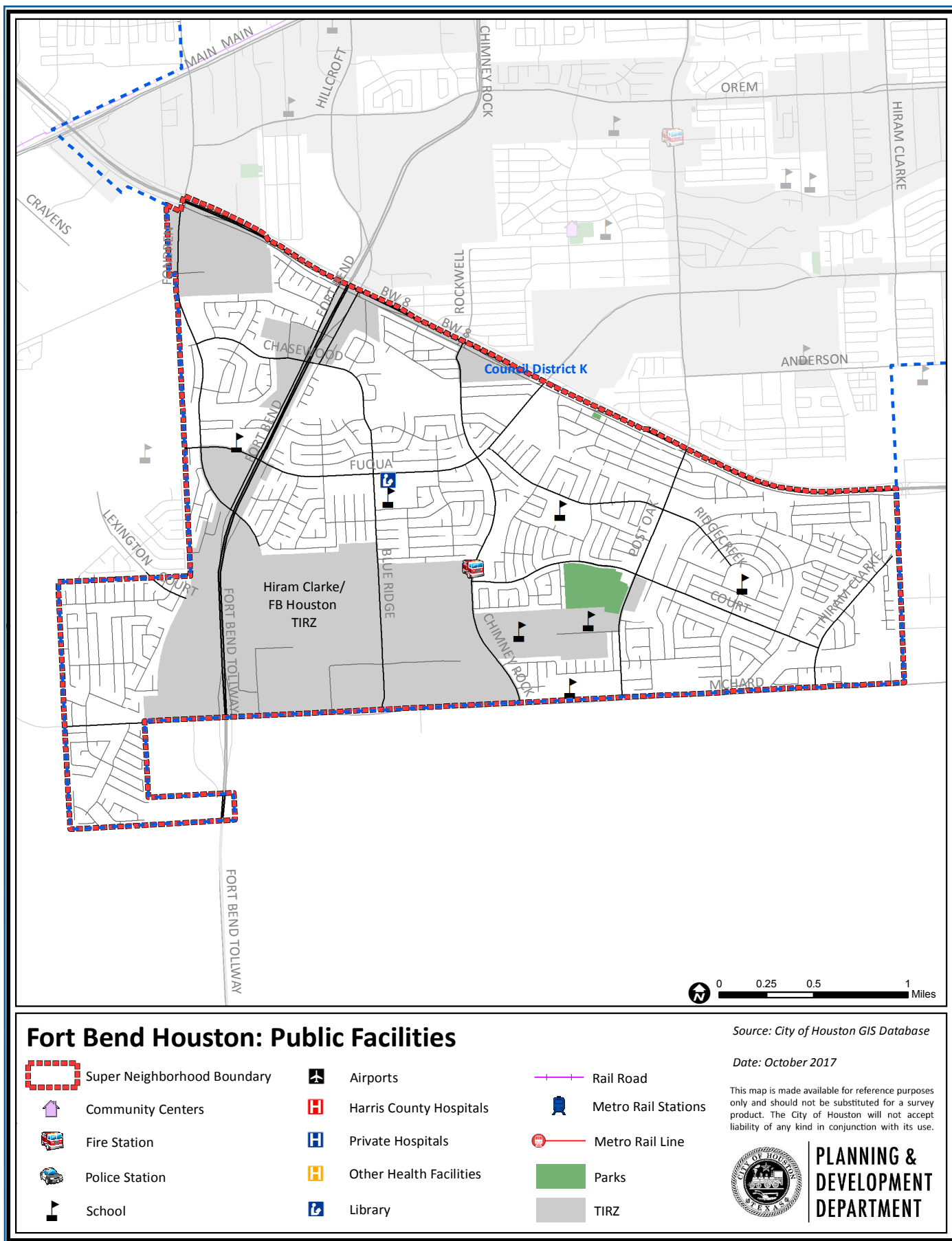
### Highlights

- ✓ Houston City Council District K
- ✓ Houston Independent School District
- ✓ Fort Bend Independent School District
- ✓ 3 Police beats (includes bordering beats)
- ✓ 4,826 acres (7.54 sq. miles)

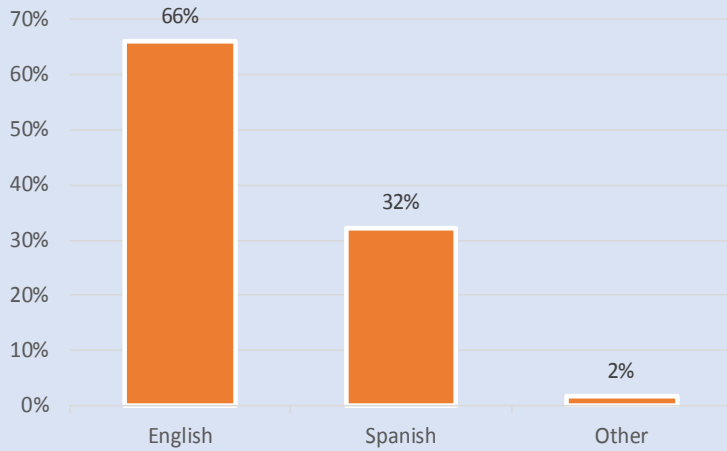


**PLANNING &  
DEVELOPMENT  
DEPARTMENT**

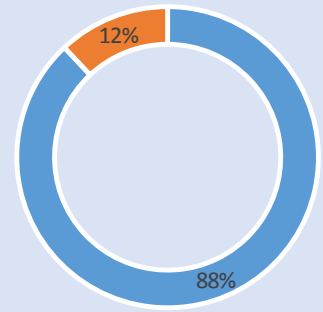




### Language Spoken at Home

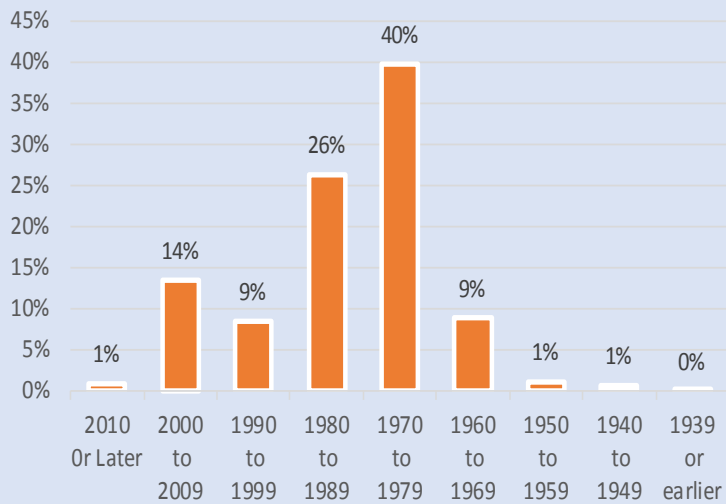


### Employment Status

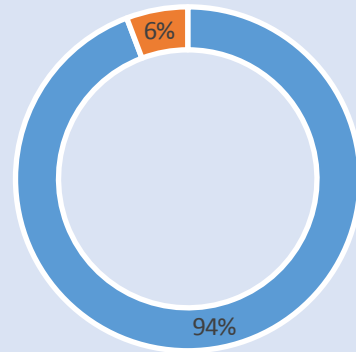


■ Employed ■ Unemployed

### Housing Units by Year Built



### Housing Occupancy



■ Occupied ■ Vacant

Source: U.S. Census Bureau, 2000  
American Community Survey, 2011-2015 Estimates



**PLANNING &  
DEVELOPMENT  
DEPARTMENT**