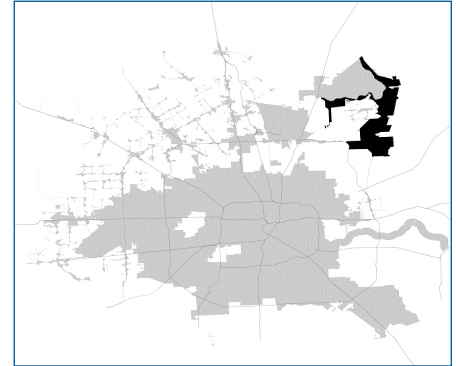


SUPER

Neighborhood

RESOURCE ASSESSMENT



	Super Neighborhood		Houston	
Pop. characteristics	2000	2015	2000	2015
Total population	4,164	22,280	1,953,631	2,217,706
Persons per sq. mile	124	634	3,166	3,314
Age of Population				
Under 5 years	6%	8%	8%	8%
5- 17 years	22%	22%	19%	17%
18- 64 years	62%	62%	64%	65%
65 and over	10%	9%	9%	10%
Ethnicity				
Non Hispanic Whites	92%	62%	31%	26%
Non Hispanic Blacks	0%	13%	25%	22%
Hispanics	5%	20%	37%	44%
Non Hispanic Asians	2%	2%	6%	7%
Non Hispanic Others	1%	2%	1%	1%
Income				
Under \$25,000	18%	9%	33%	27%
\$25,001 to \$50,000	23%	15%	31%	25%
\$50,001 to \$100,000	44%	31%	24%	26%
Over \$100,001	15%	44%	12%	22%
Median Household Income	\$60,288	\$95,074	\$36,616	\$46,187
Educational Status				
No Diploma	10%	8%	30%	23%
High School Diploma	38%	23%	20%	23%
Some College	34%	36%	23%	24%
Bachelor's or Higher	17%	33%	27%	31%
Housing and Households				
Total housing units	1,603	7,931	782,378	909,336
Occupied	94%	93%	92%	88%
Vacant	6%	7%	8%	12%
Total households	1,499	7,416	717,945	799,714
Family households	1,188	5,951	457,549	491,778
Median Housing Value	\$94,770	\$207,269	\$79,300	\$131,700

Description

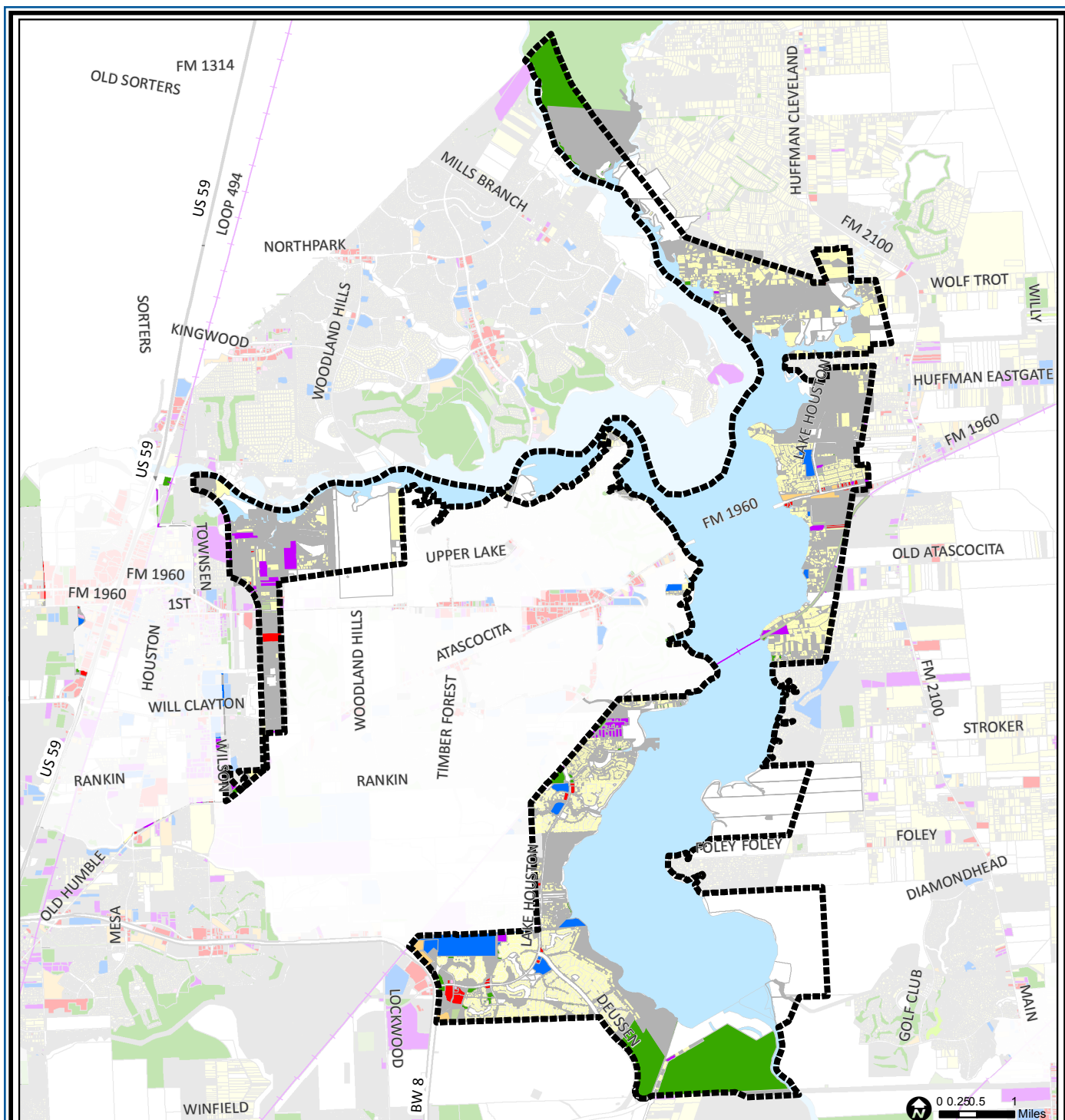
Lake Houston super neighborhood is located adjacent to the east side of the City's primary water reservoir, Lake Houston. The majority of the population in this area resides in the Lakewood Heights, single-family subdivision. In 1965, the subdivisions immediately adjacent to the lake were annexed to the City and provided with City sewer services. Lake Houston includes a number of lakeside homes, which are part of the master-planned community of Atascosita. The area is within the Huffman ISD.

Highlights

- ✓ Houston City Council District E
- ✓ Crosby Independent School District
- ✓ Huffman Independent School District
- ✓ Humble Independent School District
- ✓ Sheldon Independent School District
- ✓ 6 Police beats (includes bordering beats)
- ✓ 21,415 acres (33.46 sq. miles)



**PLANNING &
DEVELOPMENT
DEPARTMENT**



Lake Houston: Land Use

Freeway	Commercial	Parks and Open Space
Rail Road	Office	Undeveloped
Super Neighborhood Boundary	Industrial	Agricultural Production
Single-family Residential	Public and Institutional	Open Water
Multi-family Residential	Transportation and Utilities	Unknown

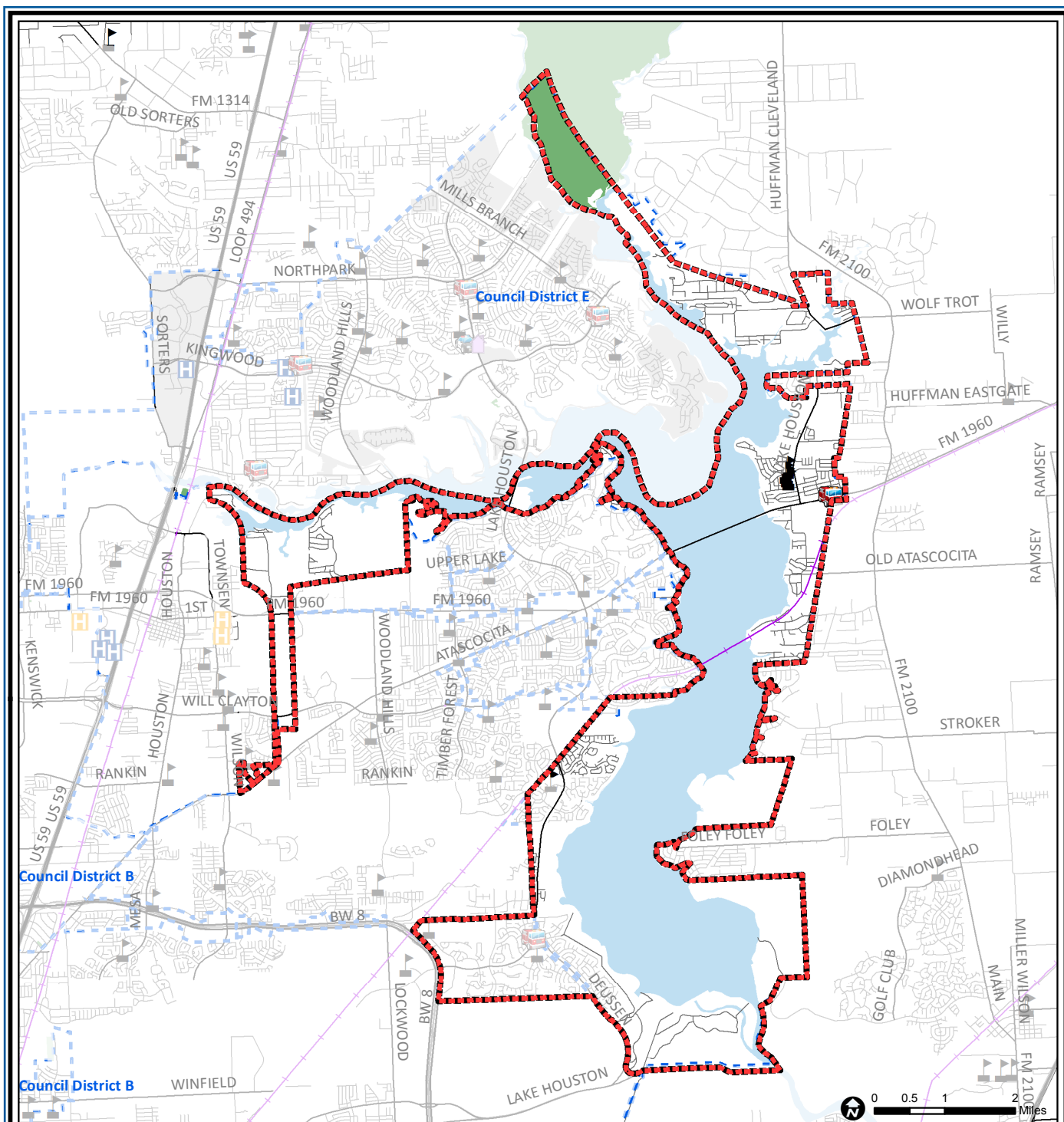
Source: City of Houston GIS Database,
Harris County Appraisal District

Date: November 16, 2017

This map is made available for reference purposes only and should not be substituted for a survey product. The City of Houston will not accept liability of any kind in conjunction with its use.



**PLANNING &
DEVELOPMENT
DEPARTMENT**



Lake Houston: Public Facilities

	Super Neighborhood Boundary		Airports		Rail Road
	Community Centers		Harris County Hospitals		Metro Rail Stations
	Fire Station		Private Hospitals		Metro Rail Line
	Police Station		Other Health Facilities		Parks
	School		Library		TIRZ

Source: City of Houston GIS Database

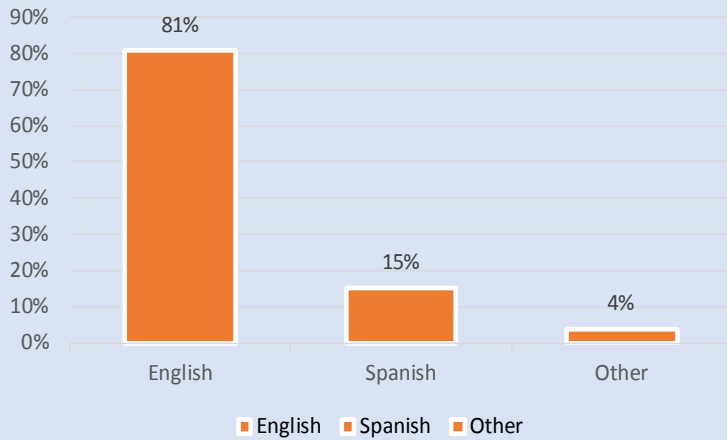
Date: October 2017

This map is made available for reference purposes only and should not be substituted for a survey product. The City of Houston will not accept liability of any kind in conjunction with its use.

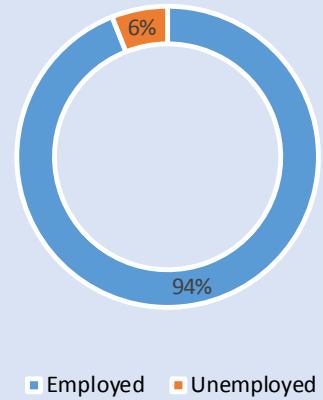


**PLANNING &
DEVELOPMENT
DEPARTMENT**

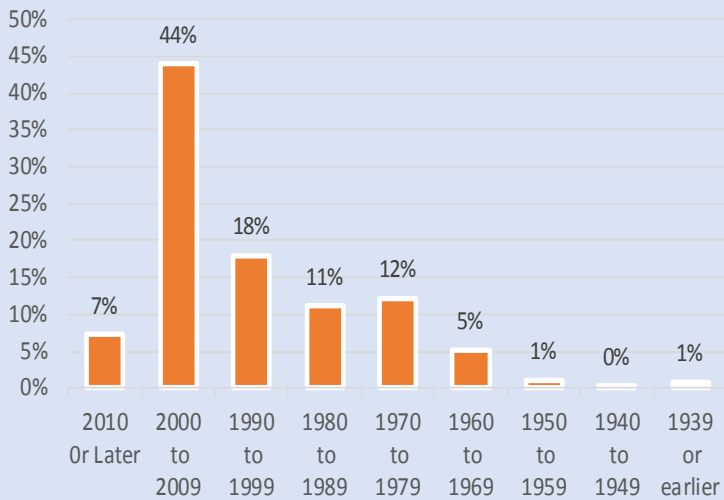
Language Spoken at Home



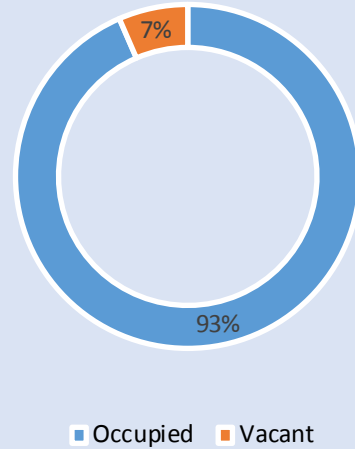
Employment Status



Housing Units by Year Built



Housing Occupancy



Source: U.S. Census Bureau, 2000
American Community Survey, 2011-2015 Estimates



**PLANNING &
DEVELOPMENT
DEPARTMENT**