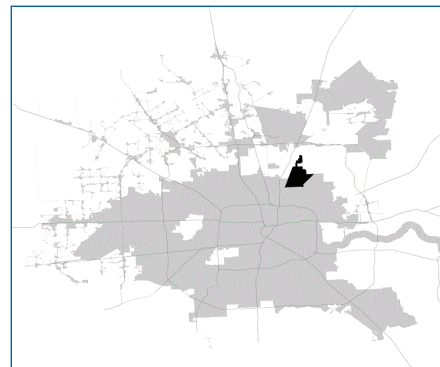


SUPER

Neighborhood

RESOURCE ASSESSMENT



	Super Neighborhood		Houston	
Pop. characteristics	2000	2015	2000	2015
Total population	22,140	19,607	1,953,631	2,217,706
Persons per sq. mile	3,204	2,839	3,166	3,314
Age of Population				
Under 5 years	7%	6%	8%	8%
5- 17 years	22%	18%	19%	17%
18- 64 years	62%	59%	64%	65%
65 and over	10%	18%	9%	10%
Ethnicity				
Non Hispanic Whites	2%	2%	31%	26%
Non Hispanic Blacks	83%	75%	25%	22%
Hispanics	14%	23%	37%	44%
Non Hispanic Asians	0%	0%	6%	7%
Non Hispanic Others	1%	0%	1%	1%
Income				
Under \$25,000	45%	34%	33%	27%
\$25,001 to \$50,000	30%	35%	31%	25%
\$50,001 to \$100,000	19%	24%	24%	26%
Over \$100,001	6%	7%	12%	22%
Median Household Income	\$28,495	\$36,003	\$36,616	\$46,187
Educational Status				
No Diploma	34%	21%	30%	23%
High School Diploma	34%	44%	20%	23%
Some College	23%	24%	23%	24%
Bachelor's or Higher	9%	11%	27%	31%
Housing and Households				
Total housing units	7,511	7,515	782,378	909,336
Occupied	95%	89%	92%	88%
Vacant	5%	11%	8%	12%
Total households	7,115	6,699	717,945	799,714
Family households	5,662	4,557	457,549	491,778
Median Housing Value	\$46,510	\$62,471	\$79,300	\$131,700

Description

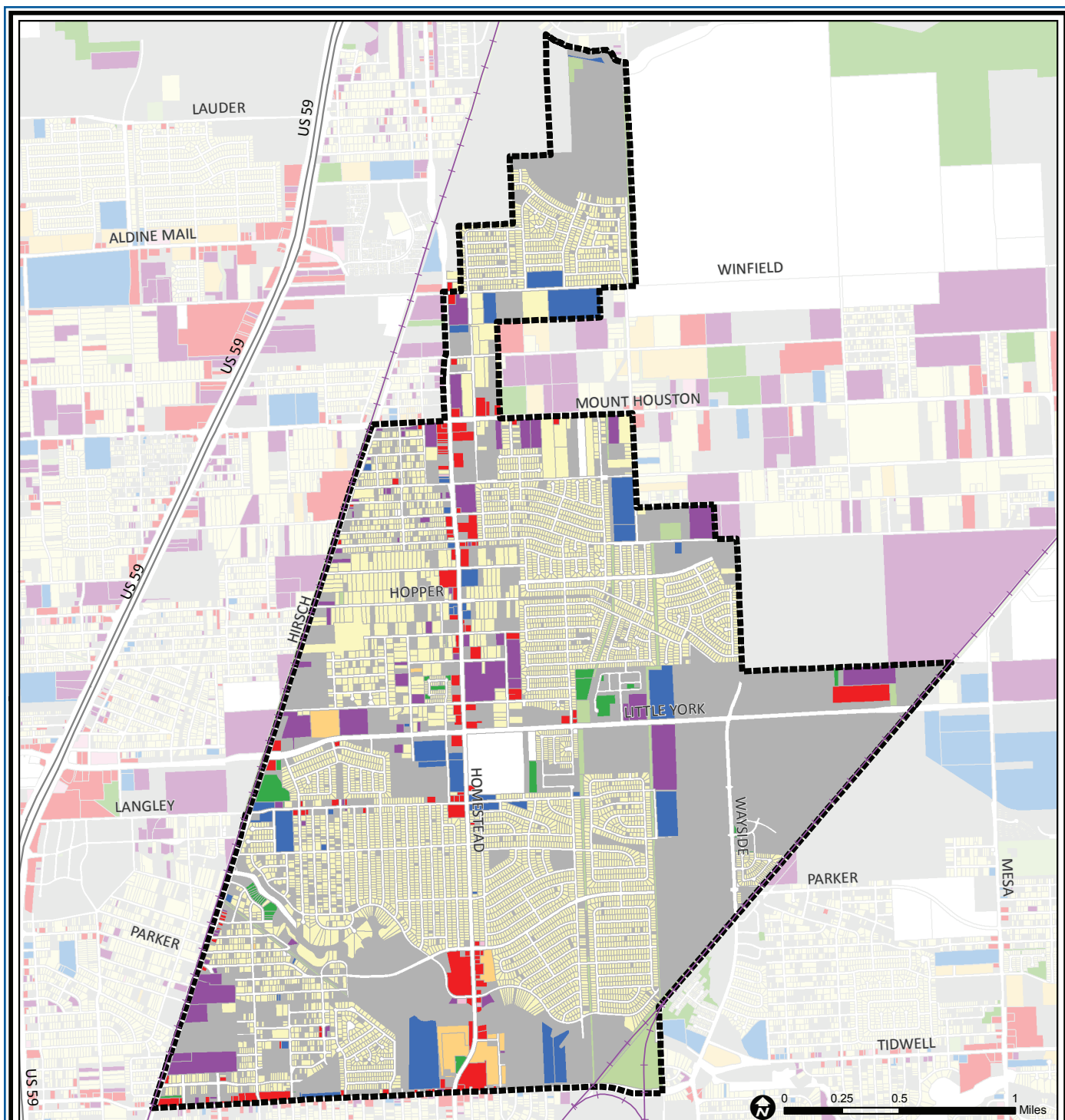
East Little York/Homestead is named after the two major thoroughfares which divide the community in quarters. The neighborhoods included in this North Forest ISD community include Fontaine Place, Scenic Woods, Northwood Manor, and the recently annexed Riverwoods Estates. These wooded subdivisions consist of modest single family homes built in the 1950s and 1960s. The newest subdivisions, like Riverwoods Estates have more recent construction and larger homes. There is very little in the way of commercial or industrial development, although a large land fill is located on the eastern edge of the community.

Highlights

- ✓ Houston City Council District B
- ✓ North Forest Independent School District
- ✓ Aldine Independent School District
- ✓ Humble Independent School District
- ✓ 5 Police beats (includes bordering beats)
- ✓ 4,419 acres (6.91 sq. miles)



**PLANNING &
DEVELOPMENT
DEPARTMENT**



East Little York / Homestead: Land Use

Freeway	Commercial	Parks and Open Space
Rail Road	Office	Undeveloped
Super Neighborhood Boundary	Industrial	Agricultural Production
Single-family Residential	Public and Institutional	Open Water
Multi-family Residential	Transportation and Utilities	Unknown

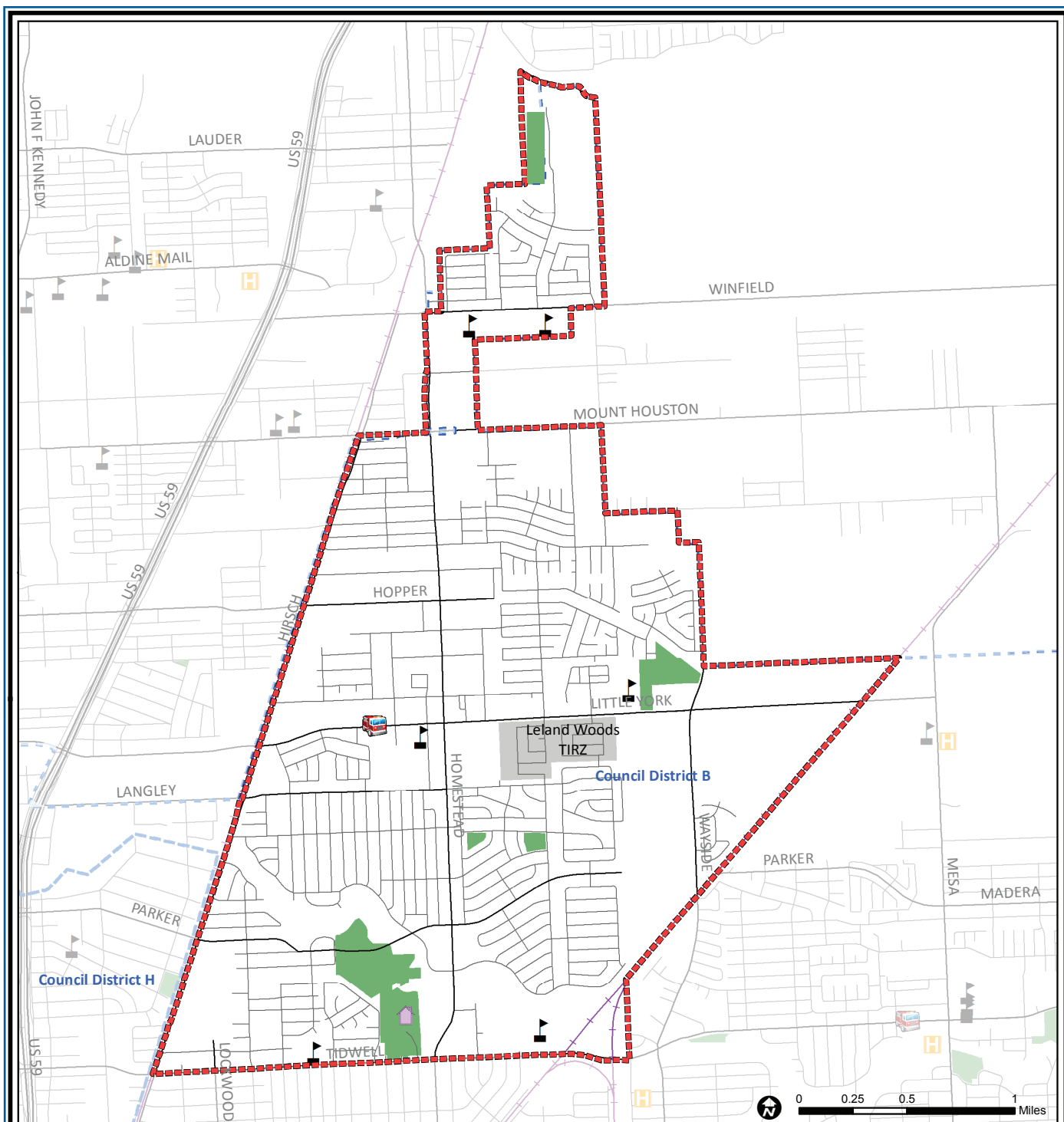
Source: City of Houston GIS Database,
Harris County Appraisal District

Date: October 27, 2017

This map is made available for reference purposes only and should not be substituted for a survey product. The City of Houston will not accept liability of any kind in conjunction with its use.



**PLANNING &
DEVELOPMENT
DEPARTMENT**



East Little York / Homestead: Public Facilities

	Super Neighborhood Boundary		Airports		Rail Road
	Community Centers		Harris County Hospitals		Metro Rail Stations
	Fire Station		Private Hospitals		Metro Rail Line
	Police Station		Other Health Facilities		Parks
	School		Library		TIRZ

Source: City of Houston GIS Database

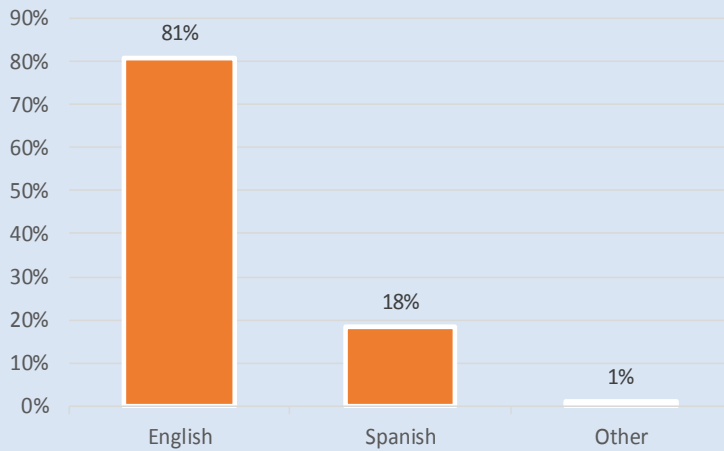
Date: October 2017

This map is made available for reference purposes only and should not be substituted for a survey product. The City of Houston will not accept liability of any kind in conjunction with its use.

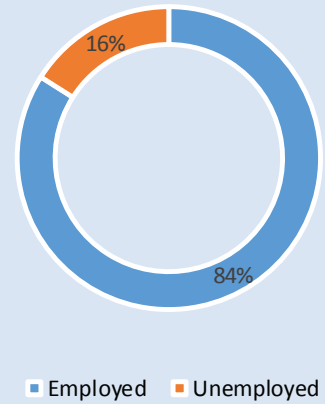


**PLANNING &
DEVELOPMENT
DEPARTMENT**

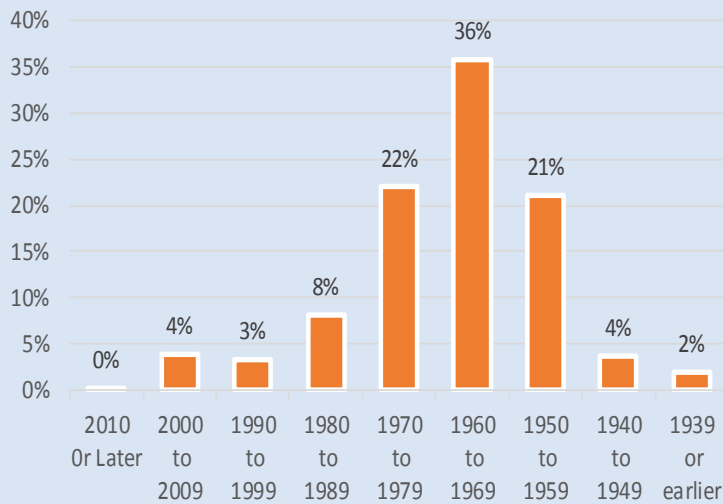
Language Spoken at Home



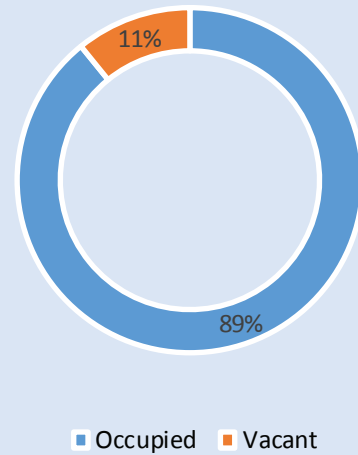
Employment Status



Housing Units by Year Built



Housing Occupancy



Source: U.S. Census Bureau, 2000
American Community Survey, 2011-2015 Estimates



**PLANNING &
DEVELOPMENT
DEPARTMENT**