

# SUPER

## Neighborhood

### RESOURCE ASSESSMENT



	Super Neighborhood		Houston	
Pop. characteristics	2000	2015	2000	2015
Total population	11,286	10,055	1,953,631	2,217,706
Persons per sq. mile	2,800	2,493	3,166	3,314
<b>Age of Population</b>				
Under 5 years	7%	7%	8%	8%
5- 17 years	21%	17%	19%	17%
18- 64 years	56%	61%	64%	65%
65 and over	16%	15%	9%	10%
<b>Ethnicity</b>				
Non Hispanic Whites	1%	1%	31%	26%
Non Hispanic Blacks	85%	67%	25%	22%
Hispanics	13%	30%	37%	44%
Non Hispanic Asians	0%	0%	6%	7%
Non Hispanic Others	1%	1%	1%	1%
<b>Income</b>				
Under \$25,000	64%	55%	33%	27%
\$25,001 to \$50,000	25%	29%	31%	25%
\$50,001 to \$100,000	9%	14%	24%	26%
Over \$100,001	2%	3%	12%	22%
<b>Median Household Income</b>	\$20,360	\$23,102	\$36,616	\$46,187
<b>Educational Status</b>				
No Diploma	48%	34%	30%	23%
High School Diploma	32%	34%	20%	23%
Some College	14%	25%	23%	24%
Bachelor's or Higher	6%	7%	27%	31%
<b>Housing and Households</b>				
Total housing units	4,784	4,771	782,378	909,336
Occupied	88%	77%	92%	88%
Vacant	12%	23%	8%	12%
Total households	4,208	3,675	717,945	799,714
Family households	2,760	2,296	457,549	491,778
Median Housing Value	\$35,581	\$61,981	\$79,300	\$131,700

#### Description

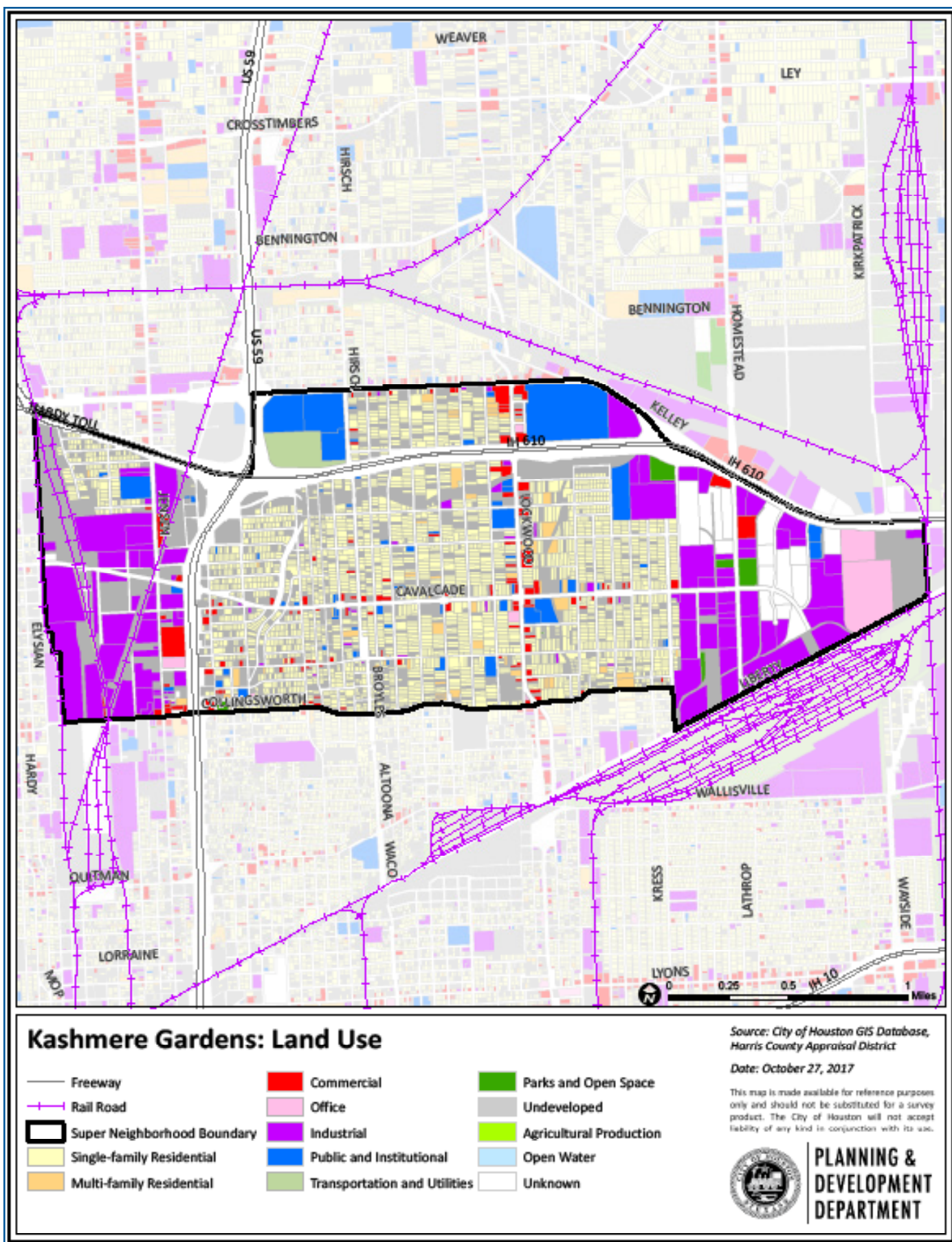
Kashmere Area, located north of Fifth Ward along Loop 610 (N. Loop E.), is an area of modest single family homes, many on large lots. Some areas are wooded. The eastern edge is made up of warehouses and light industry. The western edge is adjacent to a major rail yard and rail corridor. The Harris County public hospital, named for Lyndon B. Johnson, is located on Loop 610 east of Lockwood Drive.

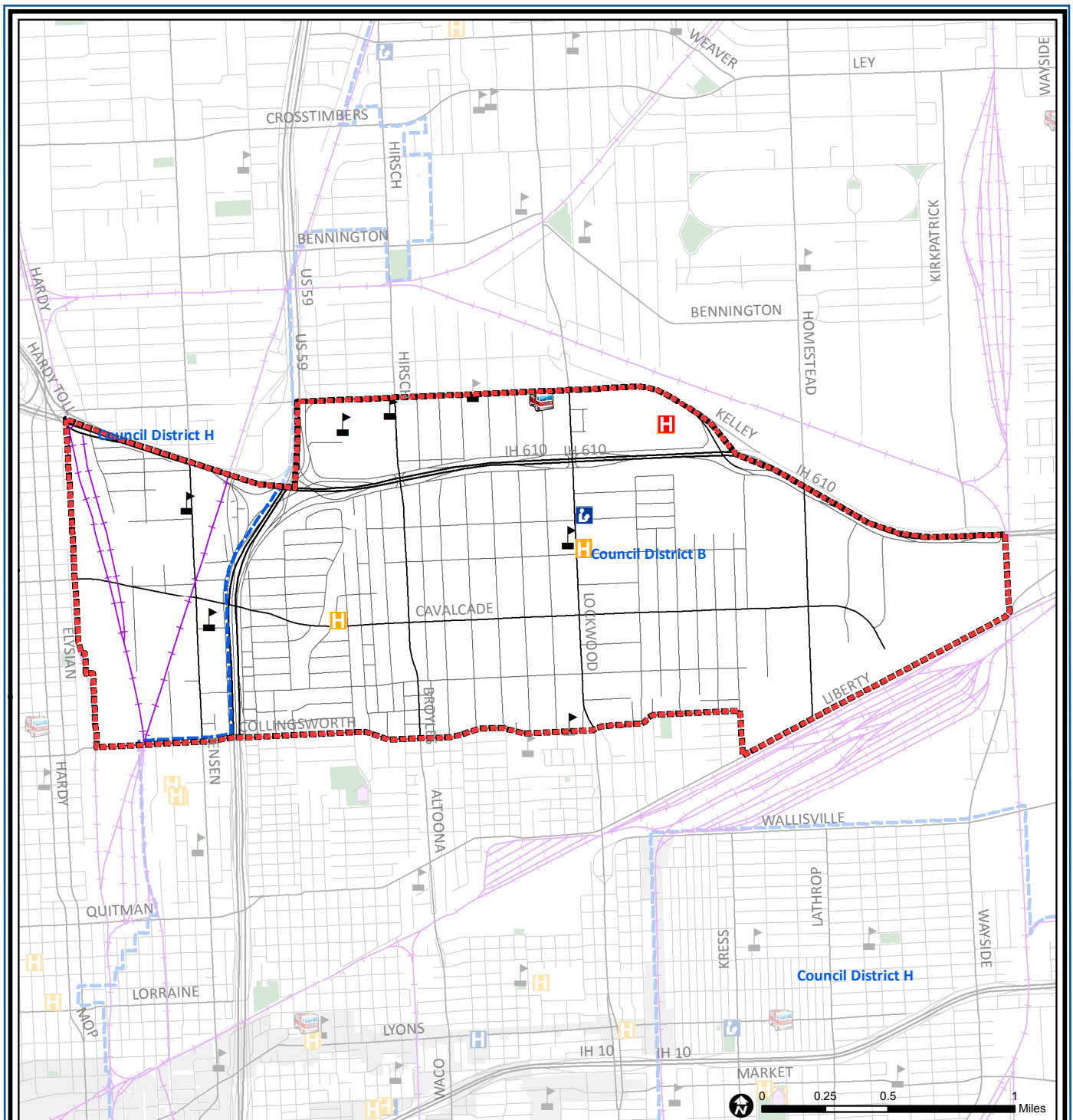
#### Highlights

- ✓ Houston City Council Districts B & H
- ✓ Houston Independent School District
- ✓ North Forest Independent School District
- ✓ 3 Police beats (includes bordering beats)
- ✓ 2,582 acres (4.03 sq. miles)



**PLANNING &  
DEVELOPMENT  
DEPARTMENT**





## Kashmere Gardens: Public Facilities

	Super Neighborhood Boundary		Airports		Rail Road
	Community Centers		Harris County Hospitals		Metro Rail Stations
	Fire Station		Private Hospitals		Metro Rail Line
	Police Station		Other Health Facilities		Parks
	School		Library		TIRZ

Source: City of Houston GIS Database

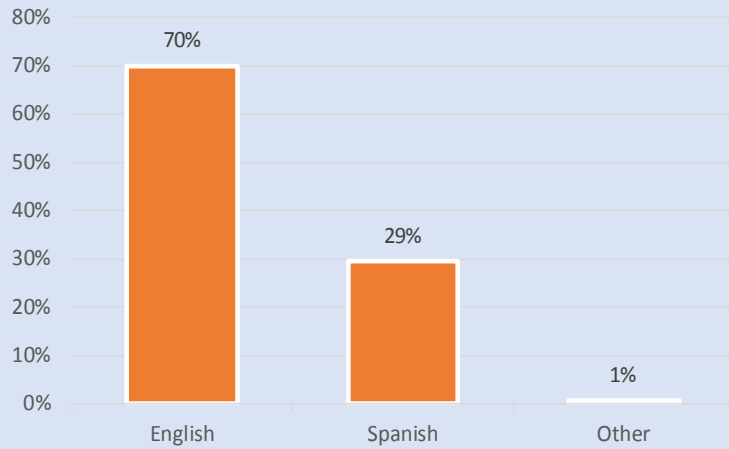
Date: October 2017

This map is made available for reference purposes only and should not be substituted for a survey product. The City of Houston will not accept liability of any kind in conjunction with its use.

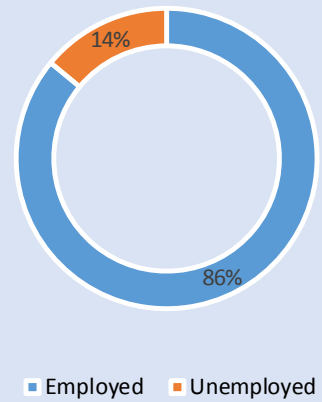


**PLANNING &  
DEVELOPMENT  
DEPARTMENT**

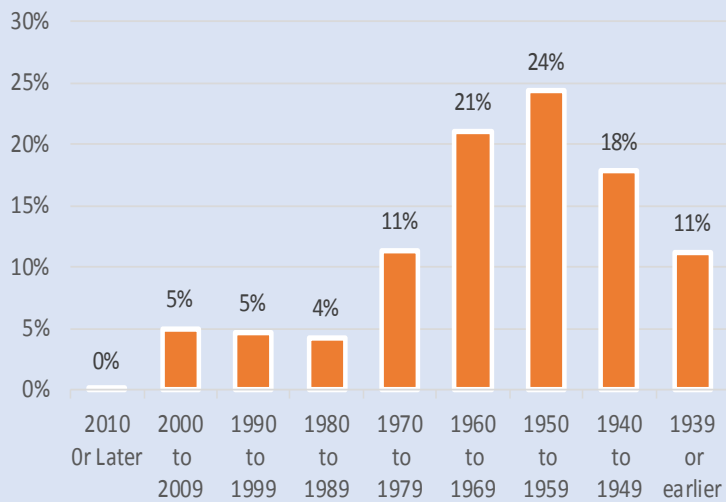
### Language Spoken at Home



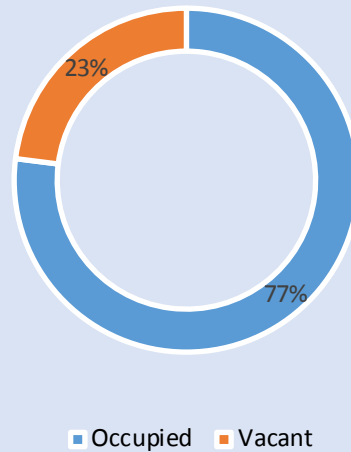
### Employment Status



### Housing Units by Year Built



### Housing Occupancy



Source: U.S. Census Bureau, 2000  
American Community Survey, 2011-2015 Estimates



**PLANNING &  
DEVELOPMENT  
DEPARTMENT**